














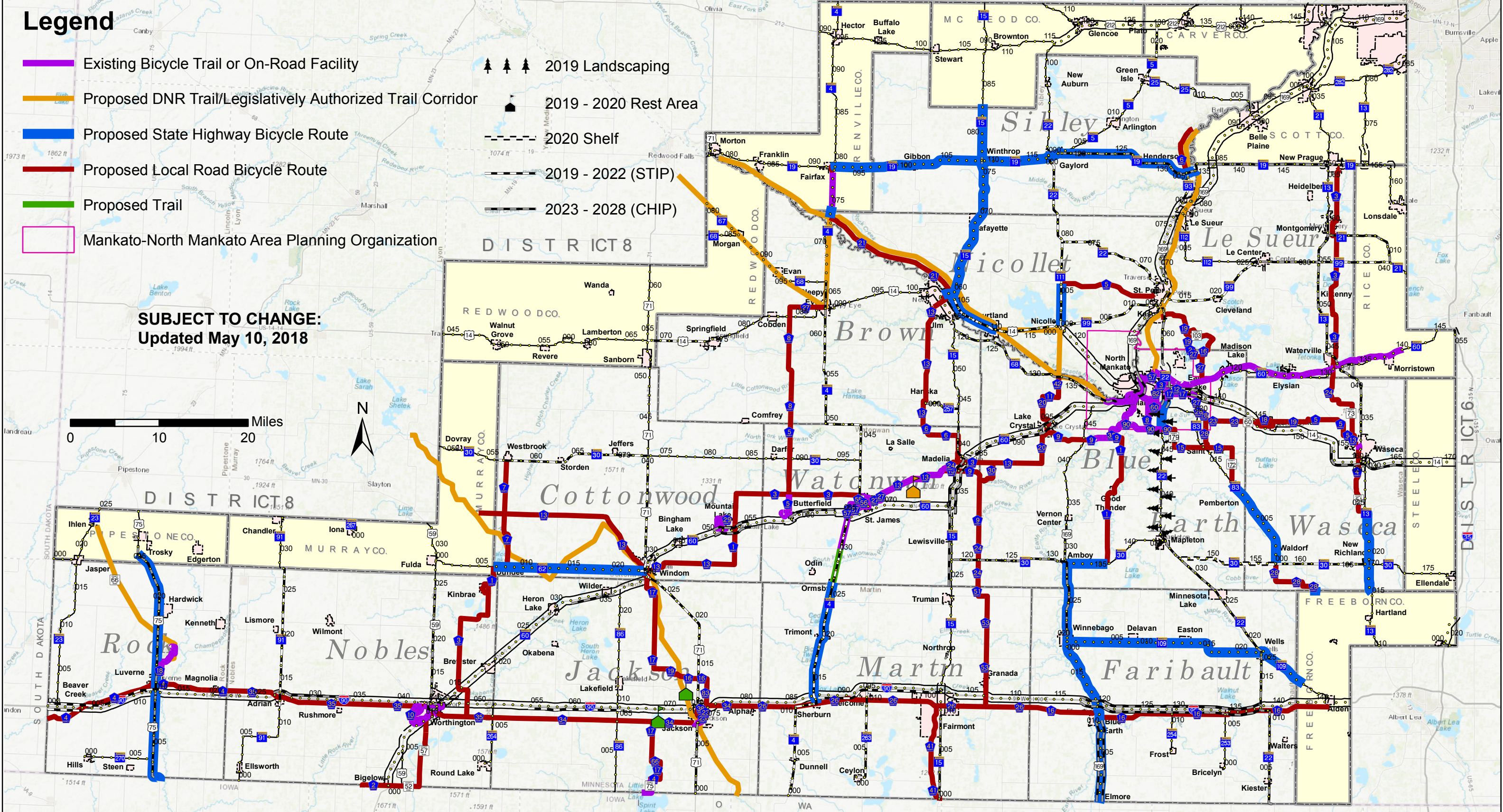
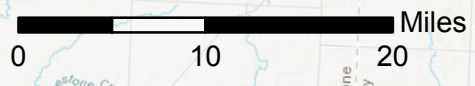
DEPARTMENT OF TRANSPORTATION

District 7 Proposed Bicycle Plan

Legend

-  Existing Bicycle Trail or On-Road Facility
-  Proposed DNR Trail/Legislatively Authorized Trail Corridor
-  Proposed State Highway Bicycle Route
-  Proposed Local Road Bicycle Route
-  Proposed Trail
-  Mankato-North Mankato Area Planning Organization
-  2019 Landscaping
-  2019 - 2020 Rest Area
-  2020 Shelf
-  2019 - 2022 (STIP)
-  2023 - 2028 (CHIP)

**SUBJECT TO CHANGE:
Updated May 10, 2018**



Data Source: Basemap Data from MnDOT Spatial Data Warehouse
 Map Developed by: Tom Brooks MnDOT District 7 - March 2014
 Map Location: S:\GIS\Planning\Altamirano\Planning\2018 MAPS\Map\PDFs
 Map prepared by: Angelica Altamirano - MnDOT District 7
 Date: May 10, 2018

Sources: Esri, HERE, DeLorme, Intermap, increment P Corp., GEBCO, USGS, FAO, NPS, NRCAN, GeoBase, IGN, Kadaster NL, Ordnance Survey, Esri Japan, METI, Esri China (Hong Kong), swisstopo, MapmyIndia, © OpenStreetMap contributors, and the GIS User Community