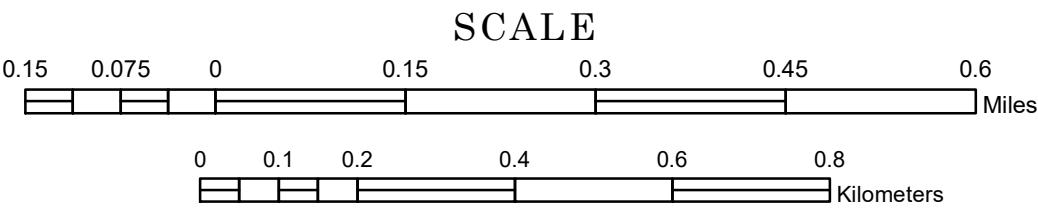


# MUNICIPALITY OF ALBERTVILLE

PREPARED BY THE  
MINNESOTA DEPARTMENT OF TRANSPORTATION  
OFFICE OF TRANSPORTATION SYSTEM MANAGEMENT

IN COOPERATION WITH  
U.S. DEPARTMENT OF TRANSPORTATION  
FEDERAL HIGHWAY ADMINISTRATION



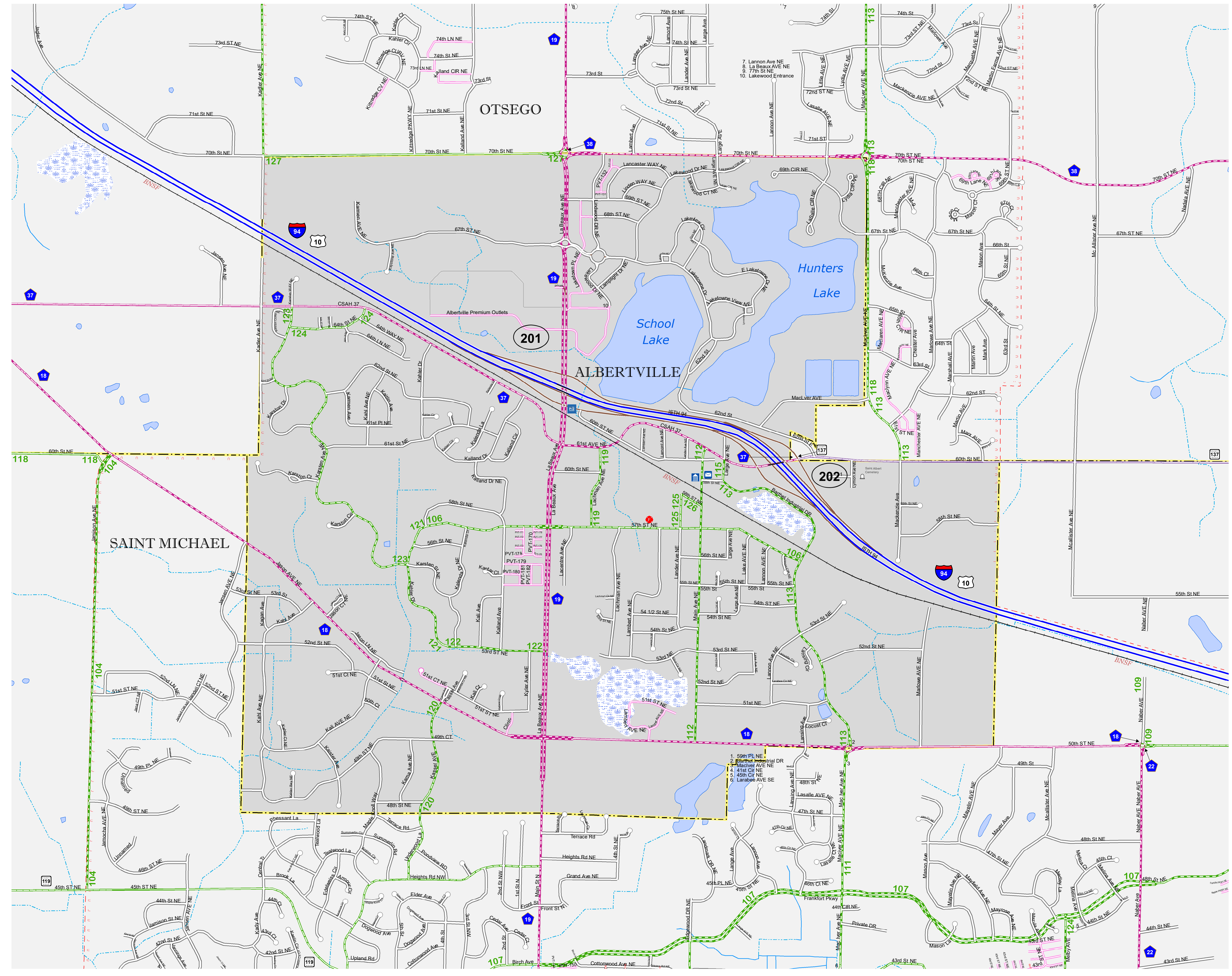
1 in = 800 ft

2023

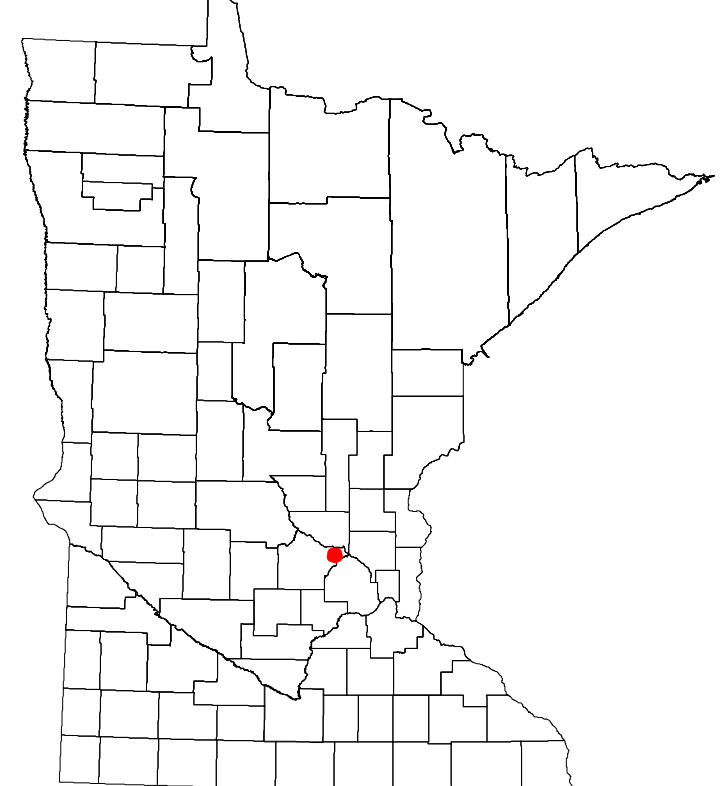
Projection:  
Transverse Mercator  
NAD 1986  
UTM Zone 15



North American Datum  
of 1986



ROAD AND ROADWAY FEATURES	PUBLIC SERVICE FEATURES
INTERSTATE	MINOT OFFICE
US HIGHWAY	MINOT TRUCK STATION
STATE AID HIGHWAY	HIGHWAY PATROL DISTRICT OFFICE
COUNTY ROAD	STATE TRAVEL INFORMATION CENTER
MUNICIPAL STREET	REST AREA (Full Service)
MUNICIPAL STREET	REST AREA (Quick Turn)
PRIVATE STREET	WAYSIDE (Only on Pk Trk + V)
TOWNSHIP ROAD	PUBLIC ACCESS POINT
UNORGANIZED TERRITORY ROAD	LOCAL PARK
RAILROAD CORRIDOR	FARMS
RAILROAD BRIDGE	PORT OF ENTRY
RAILROAD BRIDGE	PARK AND RIDE LOT
RAILROAD BRIDGE	PUBLIC UNIVERSITY/COLLEGE
RAILROAD BRIDGE	PRIVATE UNIVERSITY/COLLEGE
RAILROAD BRIDGE	ELEMENTARY SCHOOL
RAILROAD BRIDGE	MIDDLE SCHOOL
RAILROAD BRIDGE	HIGH SCHOOL
RAILROAD BRIDGE	AVIATION FEATURES
RAILROAD BRIDGE	COMMERCIAL AIRPORT
RAILROAD BRIDGE	GENERAL AIRPORT
RAILROAD BRIDGE	AIRSTRIP
RAILROAD BRIDGE	SEAPLANE
RAILROAD BRIDGE	AIRPORT RUNWAY
RAILROAD BRIDGE	CULTURAL FEATURES
RAILROAD BRIDGE	STATE HISTORICAL MARKER
RAILROAD BRIDGE	HISTORIC DISTRICT
RAILROAD BRIDGE	HISTORIC SITE
RAILROAD BRIDGE	MONUMENT
RAILROAD BRIDGE	CEMETERY
RAILROAD BRIDGE	BOUNDARY FEATURES
RAILROAD BRIDGE	TRIBAL LAND
RAILROAD BRIDGE	COUNTY
RAILROAD BRIDGE	MUNICIPALITY
RAILROAD BRIDGE	ADJACENT MUNICIPALITY
RAILROAD BRIDGE	FEDERAL ADJUSTED URBAN AREA (2014)
RAILROAD BRIDGE	PUBLIC FACILITIES
RAILROAD BRIDGE	STATE CAPITOL
RAILROAD BRIDGE	FEDERAL COURTHOUSE
RAILROAD BRIDGE	COUNTY COURTHOUSE
RAILROAD BRIDGE	ARMORY
RAILROAD BRIDGE	CITY HALL
RAILROAD BRIDGE	TOWN HALL
RAILROAD BRIDGE	COMMUNITY CENTER
RAILROAD BRIDGE	ARENA
RAILROAD BRIDGE	STADIUM
RAILROAD BRIDGE	POST OFFICE
RAILROAD BRIDGE	POLICE STATION
RAILROAD BRIDGE	FIRE STATION
RAILROAD BRIDGE	PUBLIC LIBRARY
RAILROAD BRIDGE	PUBLIC MUSEUM
RAILROAD BRIDGE	EVENT CENTER
RAILROAD BRIDGE	CITY CENTERS
RAILROAD BRIDGE	TRIBAL GOVERNMENT CENTER
RAILROAD BRIDGE	CITY CENTER
RAILROAD BRIDGE	LOCALLY INCORPORATED PLACE
RAILROAD BRIDGE	UNINCORPORATED COMMUNITY
RAILROAD BRIDGE	HYDROLOGIC FEATURES
RAILROAD BRIDGE	RIVER OR STREAM (PERMANENT)
RAILROAD BRIDGE	LAKE, POND OR RESERVOIR
RAILROAD BRIDGE	STREAM (PERMANENT)
RAILROAD BRIDGE	DRAINAGE DITCH
RAILROAD BRIDGE	WETLAND
RAILROAD BRIDGE	ISLAND OR LAND
RAILROAD BRIDGE	REGIONAL WATERSHED



To request information from this document in an alternative format, call 651-366-4718 or 1-800-657-3774 (Greater Minnesota); 711 or 1-800-627-3529 (Minnesota Relay). You may also send an e-mail to ADarequest.dot@state.mn.us. (Please request at least one week in advance.)

LAST EDITED ON 12-10-2023

Population (U.S. Census 2020): 7896