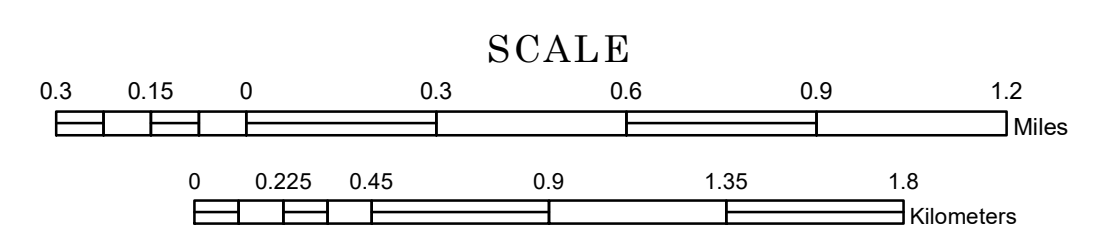


MUNICIPALITY OF
HUGO


PREPARED BY THE
MINNESOTA DEPARTMENT OF TRANSPORTATION
OFFICE OF TRANSPORTATION SYSTEM MANAGEMENT

IN COOPERATION WITH
U.S. DEPARTMENT OF TRANSPORTATION
FEDERAL HIGHWAY ADMINISTRATION



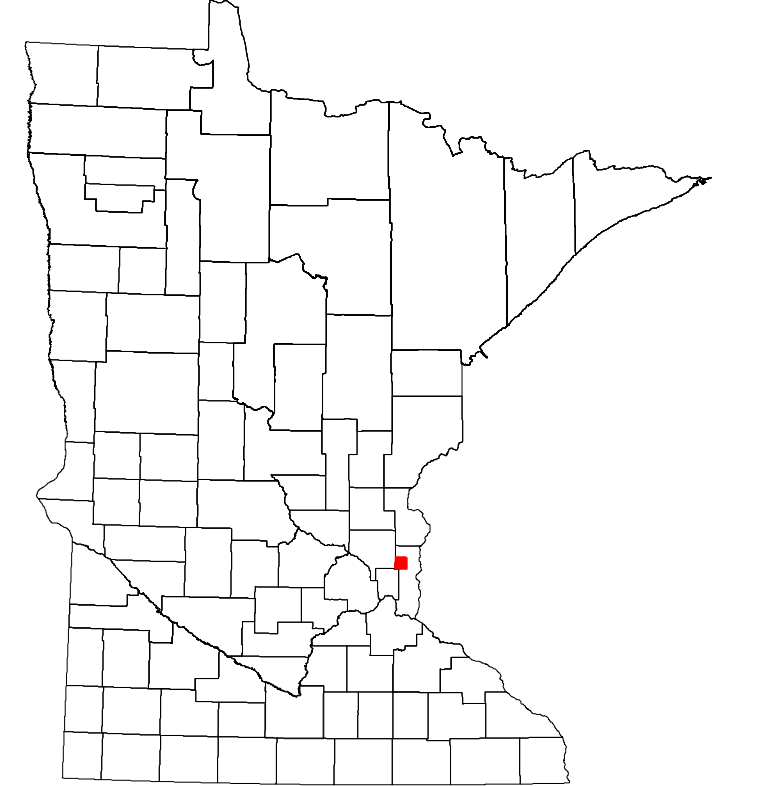
2023

Projection:
Transverse Mercator
NAD 1986
UTM Zone 15



North American Datum
of 1986

ROAD AND ROADWAY FEATURES	PUBLIC SERVICE FEATURES
INTERSTATE	MINIOT OFFICE
US HIGHWAY	MINIOT TRUCK STATION
MIN HIGHWAY	HIGHWAY PATROL DISTRICT OFFICE
COUNTY STATE AID HIGHWAY	STATE TRAVEL INFORMATION CENTER
COUNTY ROAD	REST AREA (VAULT TRAILS)
MUNICIPAL STREET	REST AREA (VAULT TRAILS)
MUNICIPAL STATE AID STREET	WAYSIDE (VAULT OR PIT TRAILS)
PRIVATE STREET/ROAD	PUBLIC ACCESS POINT
TOWNSHIP ROAD	LOCAL PARK
UNORGANIZED TERRITORY ROAD	FAIRGROUNDS
RAMP OR CONNECTOR	PORT OF ENTRY
INTERSTATE EXIT	PARK AND RIDE LOT
GREAT RIVER ROAD	PUBLIC UNIVERSITY/COLLEGE
OTHER ROAD	PRIVATE UNIVERSITY/COLLEGE
RAILROAD AND RAILWAY FEATURES	ELEMENTARY SCHOOL
EMPIRE BUILDER STATION (AMTRAK)	MIDDLE SCHOOL
NORTHSTAR STATION (COMMUTER)	HIGH SCHOOL
LIGHT RAIL	AVIATION FEATURES
BLUE LINE STATION	COMMERCIAL AIRPORT
GREEN LINE STATION	GENERAL AIRPORT
INFRASTRUCTURE FEATURES	AIRSTRIP
LONG BRIDGE (100' OR GREATER SPAN)	SEAPLANE
MAJOR BRIDGE (20' TO 100' SPAN)	AIRPORT RUNWAY
MINOR BRIDGE (5' TO 20' SPAN)	CULTURAL FEATURES
ROAD TUNNEL (100' OR GREATER SPAN)	STATE HISTORICAL MARKER
RAILROAD BRIDGE (100' OR GREATER SPAN)	HISTORIC DISTRICT
RAILROAD BRIDGE (UNDER 100' SPAN)	HISTORIC SITE
BOATWAY	MONUMENT
PEDESTRIAN BRIDGE	CEMETERY
PEDESTRIAN TUNNEL	BOUNDARY FEATURES
DAM	TRIBAL LAND
LOCK AND DAM	COUNTY
PUBLIC FACILITIES	MUNICIPALITY
FEDERAL CAPITOL	ADJACENT MUNICIPALITY
FEDERAL COURTHOUSE	FEDERAL ADJUSTED URBAN AREA (2014)
COUNTY COURTHOUSE	MILITARY
CITY HALL	STATE PARK
TOWN HALL	REGIONAL PARK
COMMUNITY CENTER	NATIONAL FOREST
ARENA	NATIONAL AND STATE FOREST
STADIUM	STATE FOREST
POST OFFICE	NATIONAL TRAIL
POLICE STATION	WILDLIFE REFUGUE AREA
FIRE STATION	WILDLIFE MANAGEMENT AREA
PUBLIC LIBRARY	HYDROLOGIC FEATURES
PUBLIC MUSEUM	RIVER OR STREAM (PERENNIAL)
EVENT CENTER	LAKE, POND OR RESERVOIR
CITY CENTERS	STREAM (NONPERENNIAL)
TRIBAL GOVERNMENT CENTER	IRRAWADDI DITCH
CITY CENTER	WETLAND
LOCALLY KNOWN PLACE	ISLAND OR LAND
UNINCORPORATED COMMUNITY	REGIONAL WATERSHED



Population (U.S. Census 2020): 15,766

To request information from this document in an alternative format, call 651-366-4718 or 1-800-657-3774 (Greater Minnesota); 711 or 1-800-627-3529 (Minnesota Relay). You may also send an e-mail to ADarequest.dot@state.mn.us. (Please request at least one week in advance.)

LAST EDITED ON 1-29-2024