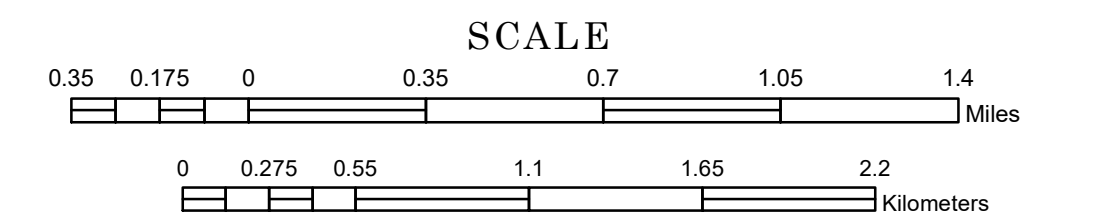


# MUNICIPALITY OF WINONA

PREPARED BY THE  
MINNESOTA DEPARTMENT OF TRANSPORTATION  
OFFICE OF TRANSPORTATION SYSTEM MANAGEMENT

IN COOPERATION WITH  
U.S. DEPARTMENT OF TRANSPORTATION  
FEDERAL HIGHWAY ADMINISTRATION

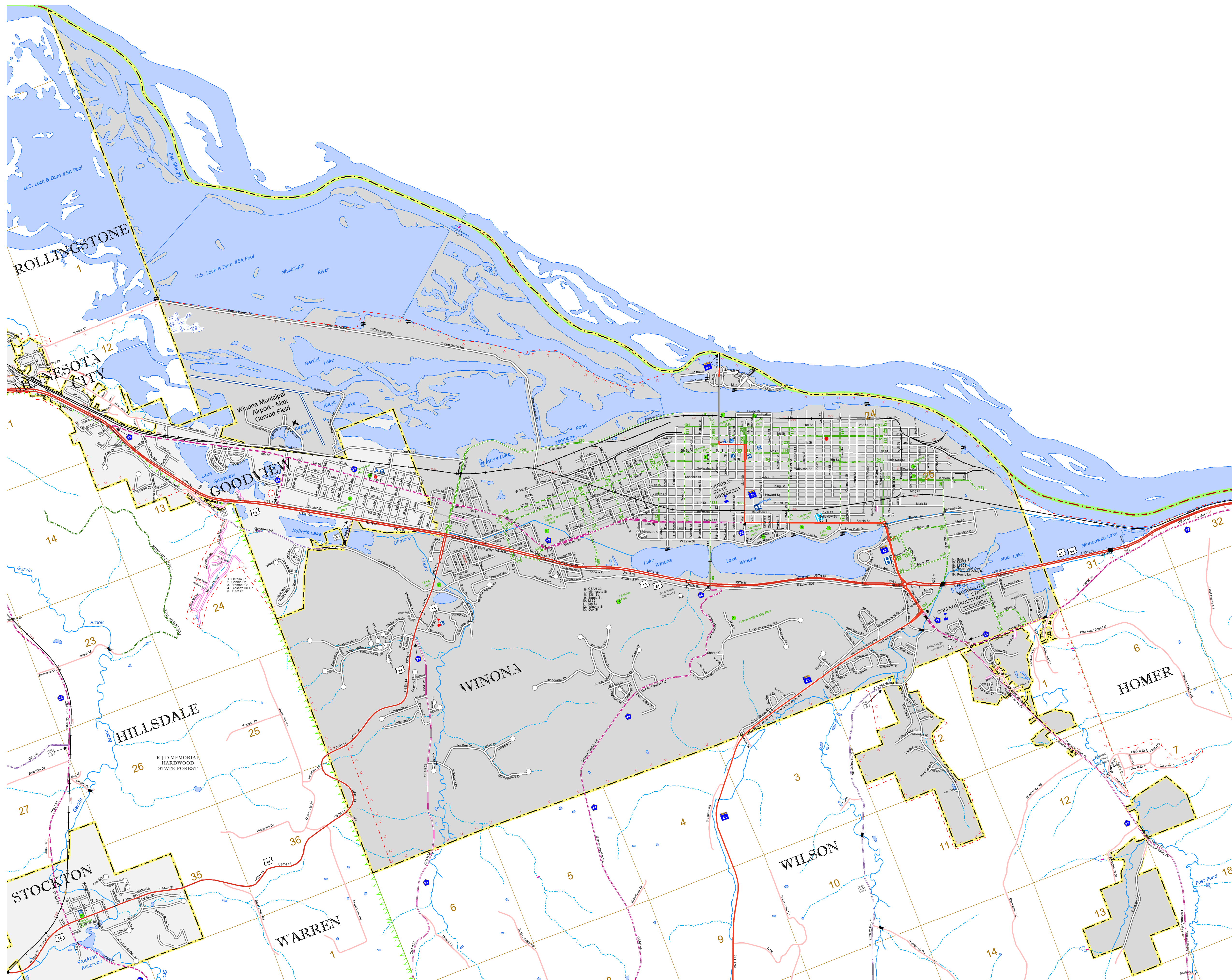


2023

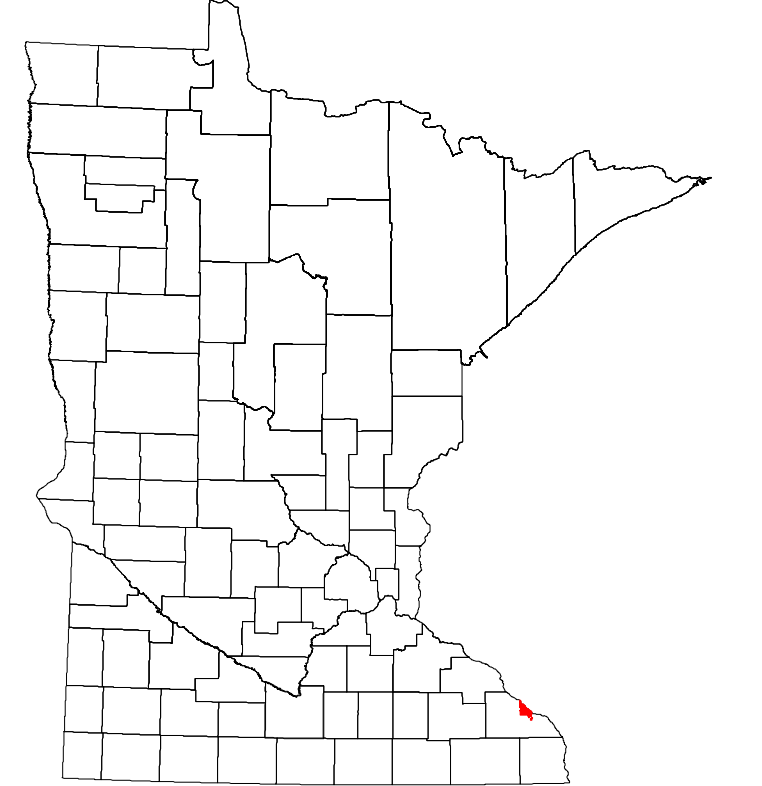
Projection:  
Transverse Mercator  
NAD 1986  
UTM Zone 15



North American Datum  
of 1986



ROAD AND ROADWAY FEATURES	PUBLIC SERVICE FEATURES
INTERSTATE	MINDOT OFFICE
US HIGHWAY	MINDOT TRUCK STATION
MIN HIGHWAY	HIGHWAY PATROL DISTRICT OFFICE
COUNTY STATE AID HIGHWAY	STATE TRAVEL INFORMATION CENTER
COUNTY ROAD	REST AREA (PUL SERVICE)
MUNICIPAL STREET	REST AREA (VAULT TRILETS)
MUNICIPAL STATE AID STREET	WAYSIDE (VAULT OR PIT TRILETS)
PRIVATE STREET/ROAD	PUBLIC ACCESS POINT
TOWNSHIP ROAD	LOCAL PARK
UNORGANIZED TERRITORY ROAD	FAIRGROUNDS
RAMP OR CONNECTOR	PORT OF ENTRY
INTERSTATE EXIT	PARK AND RIDE LOT
GREAT RIVER ROAD	PUBLIC UNIVERSITY/COLLEGE
OTHER ROADWAY	PRIVATE UNIVERSITY/COLLEGE
Freightway	National Park
National Service	National Forest
Military	National Wildlife Refuge
RAILROAD AND RAILWAY FEATURES	STATE CARET
RAILWAY	STATE CARET
EMPIRE BUILDER STATION (AMTRAK)	AVIATION FEATURES
NORTHSTAR STATION (COMMUTER)	COMMERCIAL AIRPORT
LIGHT RAIL	GENERAL AIRPORT
BLUE LINE STATION	AIRSTRIP
GREEN LINE STATION	SEAPLANE
	AIRPORT RUNWAY
	CULTURAL FEATURES
LONG BRIDGE (100' OR GREATER SPAN)	STATE HISTORICAL MARKER
MAJOR BRIDGE (20' TO 100' SPAN)	HISTORIC DISTRICT
MINOR BRIDGE (5' TO 20' SPAN)	HISTORIC SITE
ROAD TUNNEL (100' OR GREATER SPAN)	MONUMENT
RAILROAD BRIDGE (100' OR GREATER SPAN)	CEMETERY
RAILROAD BRIDGE (UNDER 100' SPAN)	BOUNDARY FEATURES
BOATWAY	TRIBAL LAND
PEDESTRIAN BRIDGE	COUNTY
PEDESTRIAN TUNNEL	MUNICIPALITY
DAM	ADJACENT MUNICIPALITY
LOCK AND DAM	FEDERAL ADJUSTED URBAN AREA (2014)
	PUBLIC FACILITIES
STATE CAPITOL	FEDERAL COURT
FEDERAL COURTHOUSE	CITY HALL
COUNTY COURTHOUSE	TOWN HALL
ARMORY	COMMUNITY CENTER
CITY HALL	ARENA
TOWN HALL	STADIUM
COMMUNITY CENTER	POST OFFICE
ARENA	POLICE STATION
STADIUM	FIRE STATION
WILDLIFE REFUGUE AREA	PUBLIC LIBRARY
WILDLIFE MANAGEMENT AREA	PUBLIC MUSEUM
	EVENT CENTER
	CITY CENTERS
	TRIBAL GOVERNMENT CENTER
	CITY CENTER
	LOCALLY KNOWN PLACE
	UNINCORPORATED COMMUNITY
	HYDROLOGIC FEATURES
	RIVER OR STREAM (PERENNIAL)
	LAKE, POND OR RESERVOIR
	STREAM (INTERMITTENT)
	DRAINAGE DITCH
	WETLAND
	ISLAND OR LAND
	REGIONAL WATERSHED



LAST EDITED ON 1-17-2024

Population (U.S. Census 2020): 25,948

To request information from this document in an alternative format, call 651-366-4718 or 1-800-657-3774 (Greater Minnesota); 711 or 1-800-627-3529 (Minnesota Relay). You may also send an e-mail to ADarequest.dot@state.mn.us. (Please request at least one week in advance.)