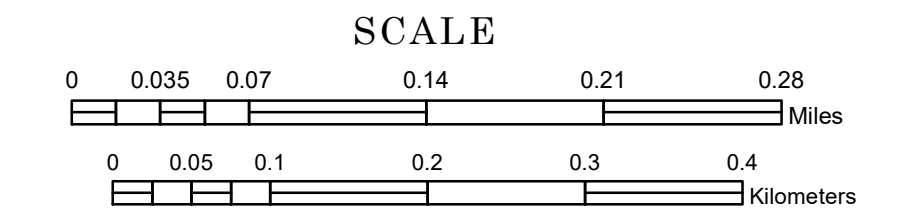


MUNICIPALITY OF SAINT PAUL


PREPARED BY THE
MINNESOTA DEPARTMENT OF TRANSPORTATION
OFFICE OF TRANSPORTATION SYSTEM MANAGEMENT

IN COOPERATION WITH
U.S. DEPARTMENT OF TRANSPORTATION
FEDERAL HIGHWAY ADMINISTRATION



1 in = 400 ft
2023

Projection:
Transverse Mercator
NAD 1986
UTM Zone 15



ROAD AND ROADWAY FEATURES		PUBLIC SERVICE FEATURES	
INTERSTATE		MINDOT OFFICE	
US HIGHWAY		MINDOT TRUCK STATION	
MN HIGHWAY		HIGHWAY PATROL DISTRICT OFFICE	
COUNTY STATE AID HIGHWAY		STATE TRAVEL INFORMATION CENTER	
MUNICIPAL STATE AID STREET		REST AREA (PULL SERVICE)	
TOWNSHIP ROAD		REST AREA (WAIT TOILET)	
UNORGANIZED TERRITORY ROAD		WAYSIDE (VAULT OR PIP TOWEL)	
RAMP OR CONNECTOR		LOCAL PARK	
INTERSTATE EXIT		PUBLIC ACCESS POINT	
GREAT RIVER ROAD		FAIRGROUNDS	
OTHER ROADS:		PORT OF ENTRY	
Frontage		PUNK AND RIDE LOT	
India Service		PRIVATE UNIVERSITY COLLEGE	
Military		PRIVATE UNIVERSITY COLLEGE	
		CULTURAL FEATURES	
		STATE HISTORICAL MARKER	
		HISTORIC DISTRICT	
		HISTORIC SITE	
		MONUMENT	
		BOUNDARY FEATURES	
		TRIBAL LAND	
		COUNTY	
		MUNICIPALITY	
		ADJACENT MUNICIPALITY	
		FEDERAL ADJUSTED URBAN AREA (2014)	
		MILITARY	
		VOYAGEURS NATIONAL PARK	
		BOUNDARY WATERS CANOE AREA WILDERNESS	
		STATE PARK	
		NATIONAL PARKS	
		NATIONAL FOREST	
		NATIONAL AND STATE FOREST	
		STATE FOREST	
		NATIONAL TRAIL	
		WILDLIFE REFUGE AREA	
		WILDLIFE MANAGEMENT AREA	
		HYDROLOGIC FEATURES	
		RIVER OR STREAM (PERENNIAL)	
		LAKE, POND OR RESERVOIR	
		STREAM (INTERMITTENT)	
		DRAINAGE DITCH	
		ARMORY	
		WETLAND	
		ISLAND OR LAND	
		REGIONAL WATERSHED	
		CITY CENTERS	
		TRIBAL GOVERNMENT CENTER	
		CITY CENTER	
		LOCALLY KNOWN PLACE	
		UNINCORPORATED COMMUNITY	

- 20. Drewry Ln
- 21. Preble St
- 22. N Bedford St
- 23. N Bradley St
- 24. E Petit St

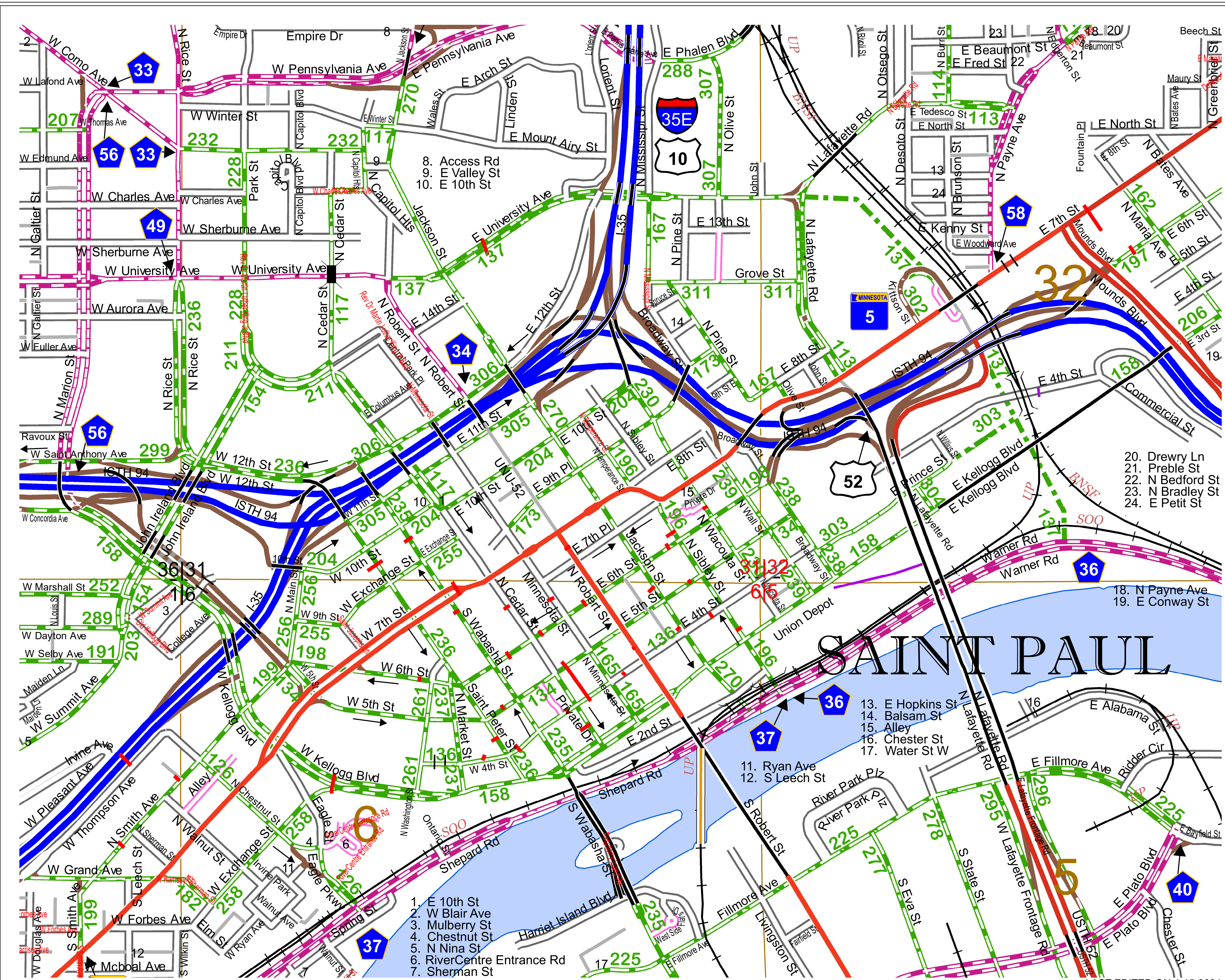
- 18. N Payne Ave
- 19. E Conway St

SAINT PAUL

- 13. E Hopkins St
- 14. Balsam St
- 15. Alley
- 16. Chester St
- 17. Water St W

- 11. Ryan Ave
- 12. S Leech St

- 1. E 10th St
- 2. W Blair Ave
- 3. Mulberry St
- 4. Chestnut St
- 5. N Nina St
- 6. RiverCentre Entrance Rd
- 7. Sherman St



To request information from this document in an alternative format, call 651-366-4718 or 1-800-657-3774 (Greater Minnesota); 711 or 1-800-627-3529 (Minnesota Relay). You may also send an e-mail to ADArequest.dot@state.mn.us. (Please request at least one week in advance.)


LAST EDITED ON 4-15-2024

Population (U.S. Census 2010): 285,068

MUNICIPALITY OF SAINT PAUL


PREPARED BY THE
MINNESOTA DEPARTMENT OF TRANSPORTATION
OFFICE OF TRANSPORTATION SYSTEM MANAGEMENT

IN COOPERATION WITH
U.S. DEPARTMENT OF TRANSPORTATION
FEDERAL HIGHWAY ADMINISTRATION

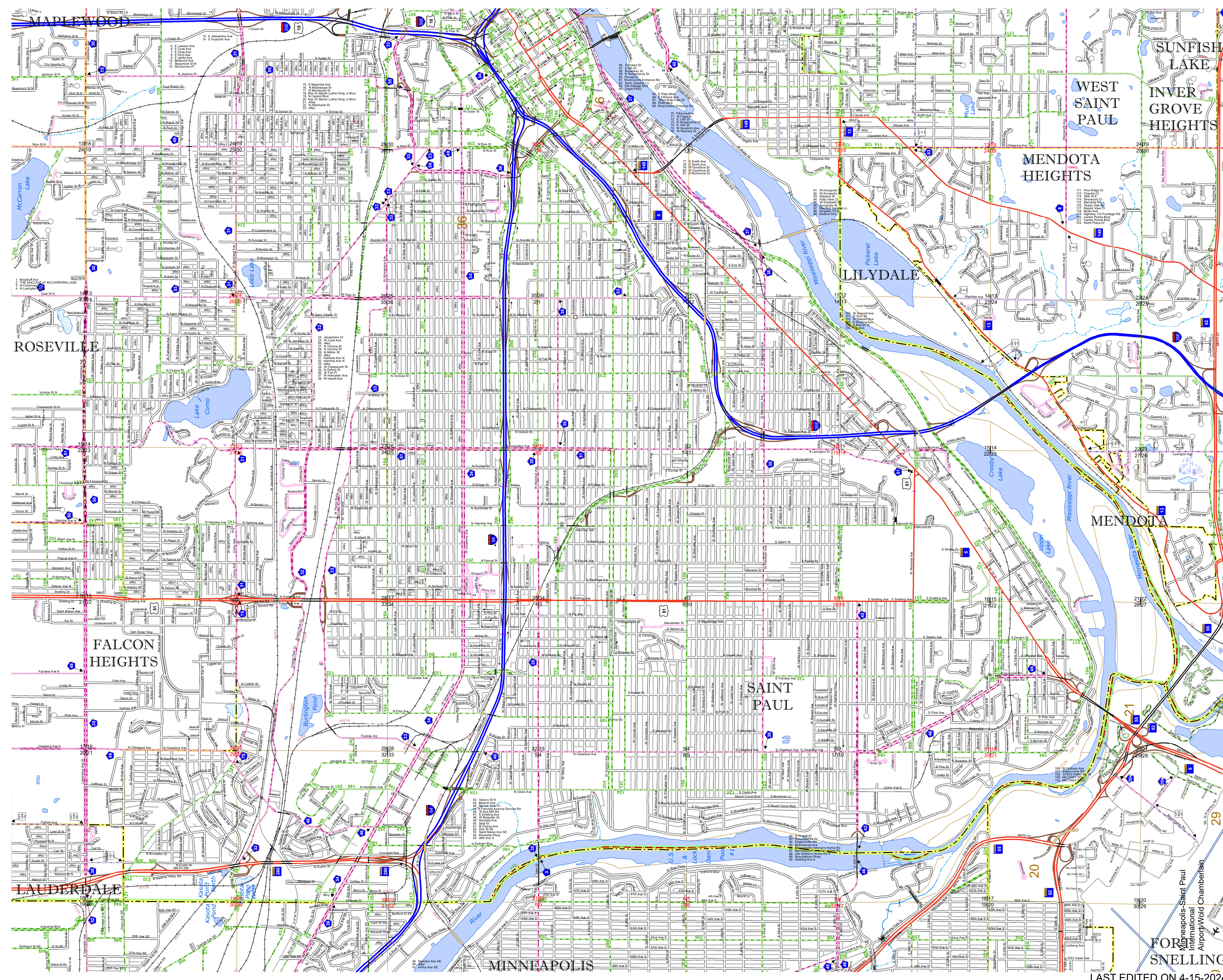


1 in = 1,600 ft
2023

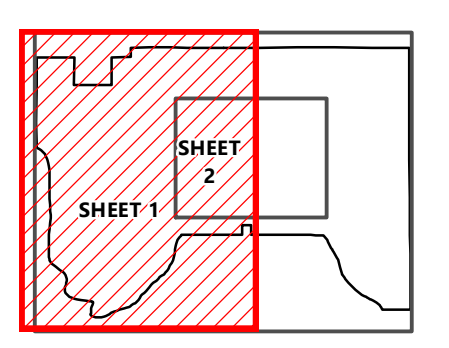
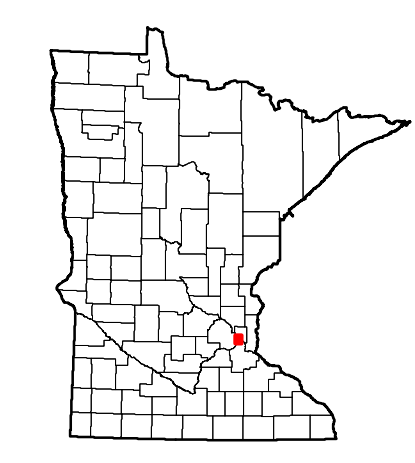
Projection:
Transverse Mercator
NAD 1986
UTM Zone 15



North American Datum
of 1986



ROAD AND ROADWAY FEATURES		PUBLIC SERVICE FEATURES	
INTERSTATE		MINDOT OFFICE	
US HIGHWAY		MINDOT TRUCK STATION	
MN HIGHWAY		HIGHWAY PATROL DISTRICT OFFICE	
COUNTY STATE AID HIGHWAY		STATE TRAVEL INFORMATION CENTER	
COUNTY ROAD		REST AREA (FULL SERVICE)	
MUNICIPAL STATE AID STREET		REST AREA (WAIT TOILET)	
MUNICIPAL STREET		WAYSIDE (WALK ON PFT TOILET)	
PRIVATE STREET/ROAD		LOCAL PARK	
TOWNSHIP ROAD		PUBLIC ACCESS POINT	
UNORGANIZED TERRITORY ROAD		FAIRGROUNDS	
RAMP OR CONNECTOR		PORT OF ENTRY	
INTERSTATE EXIT		RAMP AND RIDE LOT	
GREAT RIVER ROAD		PUBLIC UNIVERSITY/COLLEGE	
OTHER ROADS		PRIVATE UNIVERSITY/COLLEGE	
FRONTAGE		CULTURAL FEATURES	
STATE PARK		STATE HISTORICAL MARKER	
NATIONAL MONUMENT		HISTORIC DISTRICT	
NATIONAL FOREST		HISTORIC SITE	
STATE FOREST		MONUMENT	
NATIONAL WILDLIFE STATE GAME		BOUNDARY FEATURES	
AVIATION FEATURES		TRIBAL LAND	
COMMERCIAL AIRPORT		COUNTY	
GENERAL AIRPORT		MUNICIPALITY	
AIRSTRIP		ADJACENT MUNICIPALITY	
SEAPLANE		FEDERAL ADJUSTED URBAN AREA (2014)	
AIRPORT RUNWAY		MILITARY	
RAILROAD AND SALWAY FEATURES		VOYAGERS NATIONAL PARK	
EMPIRE BUILDER STATION (AMTRAK)		BOUNDARY WATERS CANOE AREA WILDERNESS	
NORTHSTAR STATION (COMPUTER)		STATE PARK	
LIGHT RAIL		NATIONAL FOREST	
BLUE LINE		NATIONAL AND STATE FOREST	
GREEN LINE		STATE FOREST	
INFRASTRUCTURE FEATURES		NATIONAL TRAIL	
LONG BRIDGE (100' OR GREATER SPAN)		WILDLIFE REFUGUE AREA	
MAJOR BRIDGE (20' TO 100' SPAN)		WILDLIFE MANAGEMENT AREA	
MINOR BRIDGE (5' TO 20' SPAN)		HYDROLOGIC FEATURES	
DAM		RIVER OR STREAM (PERENNIAL)	
LOCK AND DAM		LAKE, POND OR RESERVOIR	
PUBLIC FACILITIES		STREAM (INTERMITTENT)	
STATE CAPITOL		DRAINAGE DITCH	
FEDERAL COURTHOUSE		WETLAND	
COUNTY COURTHOUSE		ISLAND OR LAND	
ARMORY		REGIONAL WATERSHED	
CITY CENTERS			
TRIBAL GOVERNMENT CENTER		CITY CENTER	
LOCALLY KNOWN PLACE		UNINCORPORATED COMMUNITY	



FOR Minneapolis-Saint Paul
International
Airport-Wold Chamberlain

SNELLING
LAST EDITED ON 4-15-2024

Population (U.S. Census 2010): 285,068

To request information from this document in an alternative format, call 651-366-4718 or 1-800-657-3774 (Greater Minnesota); 711 or 1-800-627-3529 (Minnesota Relay). You may also send an e-mail to ADRequest.dot@state.mn.us. (Please request at least one week in advance.)

