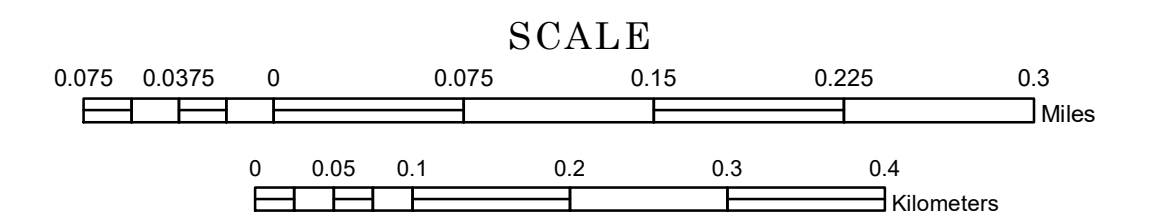


MUNICIPALITY OF GEORGETOWN

PREPARED BY THE
MINNESOTA DEPARTMENT OF TRANSPORTATION
OFFICE OF TRANSPORTATION SYSTEM MANAGEMENT

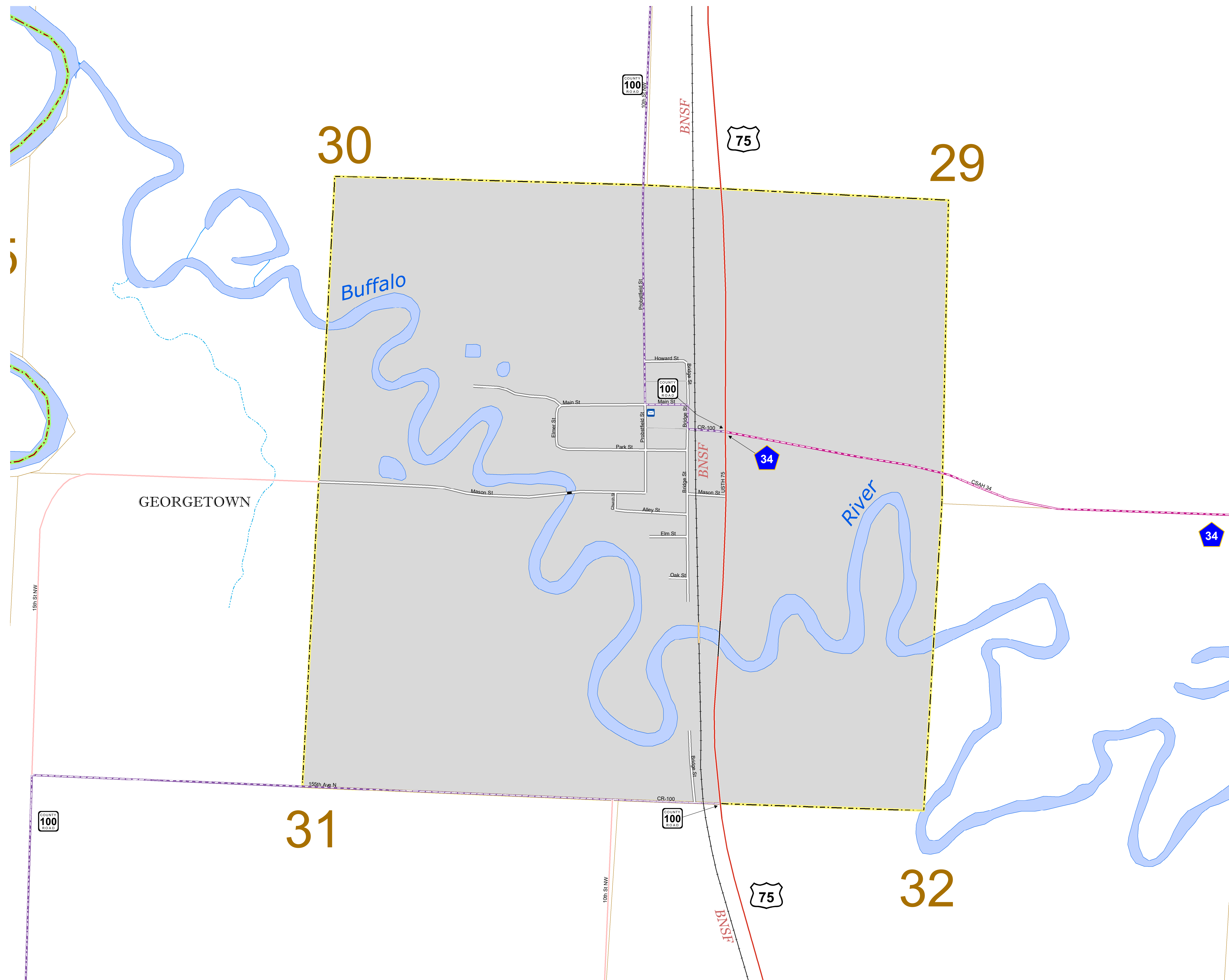
IN COOPERATION WITH
U.S. DEPARTMENT OF TRANSPORTATION
FEDERAL HIGHWAY ADMINISTRATION



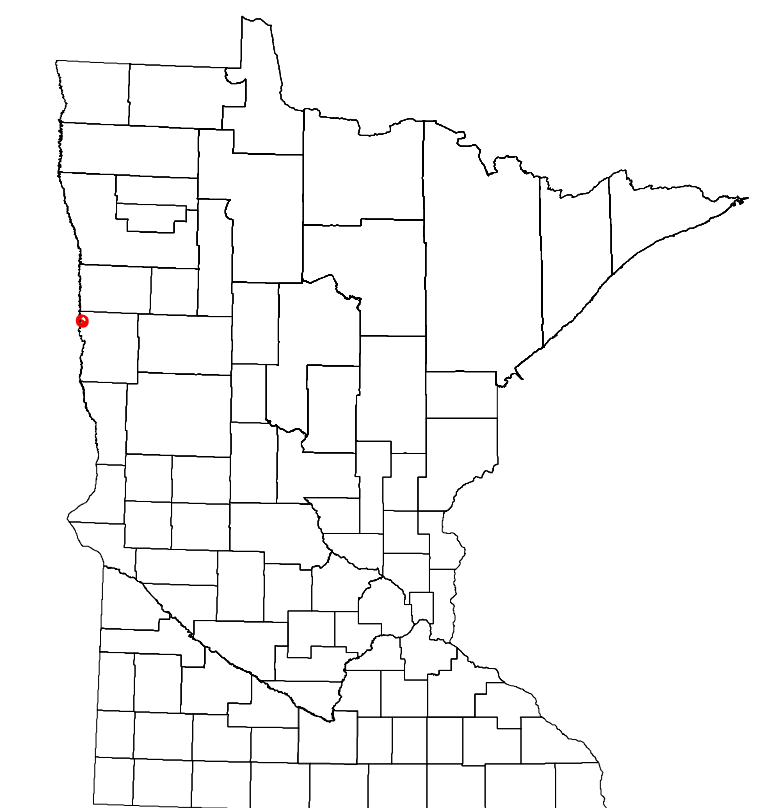
Projection:
Transverse Mercator
NAD 1986
UTM Zone 15



North American Datum
of 1986



ROAD AND ROADWAY FEATURES	PUBLIC SERVICE FEATURES
INTERSTATE	MINOT OFFICE
US HIGHWAY	MINOT TRUCK STATION
BN HIGHWAY	HIGHWAY PATROL DISTRICT OFFICE
COUNTY STATE AID HIGHWAY	STATE TRAVEL INFORMATION CENTER
COUNTY ROAD	REST AREA (Full Service)
MUNICIPAL STREET	REST AREA (Quick Turn)
MUNICIPAL STATE AID STREET	WAYSIDE (Only on Pkwy/Torq)
PRIVATE STREET/ROAD	PUBLIC ACCESS POINT
TOWNSHIP ROAD	LOCAL PARK
UNORGANIZED TERRITORY ROAD	FARMS/BOUNDS
RAMP OR CONNECTOR	PORT OF ENTRY
INTERSTATE EXIT	PARK AND RIDE LOT
GREAT RIVER ROAD	PUBLIC UNIVERSITY/COLLEGE
OTHER ROADS	PRIVATE UNIVERSITY/COLLEGE
FARMROAD	ELEMENTARY SCHOOL
INTRA-STATE	MIDDLE SCHOOL
INTRA-COUNTY	HIGH SCHOOL
INTRA-TOWNSHIP	AVIATION FEATURES
INTRA-LOCALITY	COMMERCIAL AIRPORT
INTRA-LOCALITY	GENERAL AIRPORT
INTRA-LOCALITY	AIRSTRIP
INTRA-LOCALITY	SEAPLANE
INTRA-LOCALITY	AIRPORT RUNWAY
INTRA-LOCALITY	CULTURAL FEATURES
INTRA-LOCALITY	STATE HISTORICAL MARKER
INTRA-LOCALITY	HISTORIC DISTRICT
INTRA-LOCALITY	HISTORIC SITE
INTRA-LOCALITY	MONUMENT
INTRA-LOCALITY	CEMETERY
INTRA-LOCALITY	BOUNDARY FEATURES
INTRA-LOCALITY	TRIBAL LAND
INTRA-LOCALITY	COUNTY
INTRA-LOCALITY	MUNICIPALITY
INTRA-LOCALITY	ADJACENT MUNICIPALITY
INTRA-LOCALITY	FEDERAL ADJUSTED URBAN AREA (2014)
INTRA-LOCALITY	MILITARY
INTRA-LOCALITY	STATE PARK
INTRA-LOCALITY	REGIONAL PARK
INTRA-LOCALITY	NATIONAL FOREST
INTRA-LOCALITY	NATIONAL AND STATE FOREST
INTRA-LOCALITY	STATE FOREST
INTRA-LOCALITY	NATIONAL TRAIL
INTRA-LOCALITY	WILDLIFE REFUGE AREA
INTRA-LOCALITY	WILDLIFE MANAGEMENT AREA
INTRA-LOCALITY	HYDROLOGIC FEATURES
INTRA-LOCALITY	RIVER OR STREAM (PERMANENT)
INTRA-LOCALITY	LAKE, POND OR RESERVOIR
INTRA-LOCALITY	STREAM (PERMANENT)
INTRA-LOCALITY	DRAINAGE DITCH
INTRA-LOCALITY	WETLAND
INTRA-LOCALITY	ISLAND OR LAND
INTRA-LOCALITY	REGIONAL WATERSHED
INTRA-LOCALITY	CITY CENTERS
INTRA-LOCALITY	TRIBAL GOVERNMENT CENTER
INTRA-LOCALITY	CITY CENTER
INTRA-LOCALITY	LOCALLY INCORPORATED PLACE
INTRA-LOCALITY	UNINCORPORATED COMMUNITY



To request information from this document in an alternative format, call 651-366-4718 or 1-800-657-3774 (Greater Minnesota); 711 or 1-800-627-3529 (Minnesota Relay). You may also send an e-mail to ADRequest.dot@state.mn.us. (Please request at least one week in advance.)

LAST EDITED ON 12-10-2023

Population (U.S. Census 2020): 86