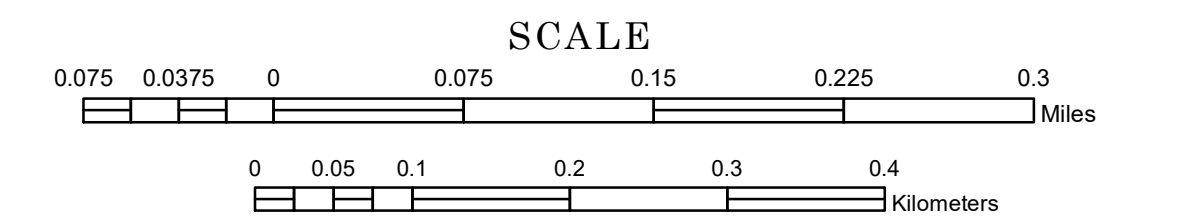


MUNICIPALITY OF SPRING PARK

PREPARED BY THE
MINNESOTA DEPARTMENT OF TRANSPORTATION
OFFICE OF TRANSPORTATION SYSTEM MANAGEMENT


IN COOPERATION WITH
U.S. DEPARTMENT OF TRANSPORTATION
FEDERAL HIGHWAY ADMINISTRATION



1 in = 400 ft

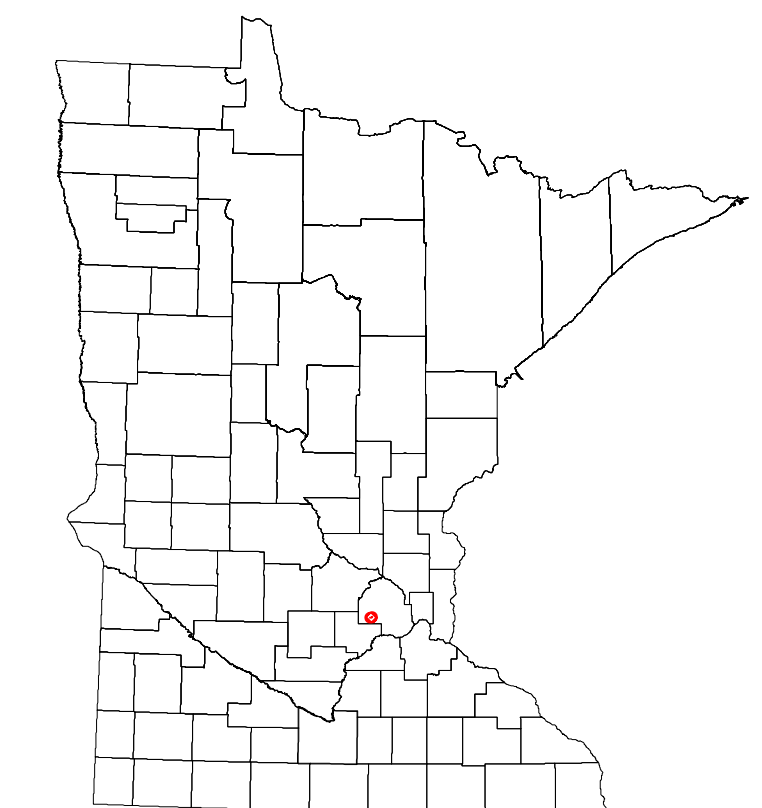
2022

Projection:
Transverse Mercator
NAD 1986
UTM Zone 15



North American Datum
of 1986

ROAD AND ROADWAY FEATURES	PUBLIC SERVICE FEATURES
INTERSTATE	MINDOT OFFICE
US HIGHWAY	MINDOT TRUCK STATION
STATE AID HIGHWAY	HIGHWAY PATROL DISTRICT OFFICE
COUNTY ROAD	STATE TRAVEL INFORMATION CENTER
MUNICIPAL STREET	REST AREA (Full Service)
MUNICIPAL STATE AID STREET	REST AREA (Quick Service)
TOWNSHIP ROAD	WAYSIDE (Only on Pk Trunk)
UNINCORPORATED TERRITORY ROAD	PUBLIC ACCESS POINT
RAMP OR CONNECTOR	LOCAL PARK
INTERSTATE EXIT	FAIRGROUNDS
GREAT RIVER ROAD	PORT OF ENTRY
OTHER ROAD	PARK AND RIDE LOT
RAILROAD AND RAILWAY FEATURES	PUBLIC UNIVERSITY COLLEGE
EMPIRE BUILDER STATION (ARTHRX)	PRIVATE UNIVERSITY COLLEGE
NORTHSTAR STATION (COMASTER)	ELEMENTARY SCHOOL
BLUE LINE STATION	MIDDLE SCHOOL
GREEN LINE STATION	HIGH SCHOOL
LONG BRIDGE (100' OR GREATER SPAN)	AVIATION FEATURES
MAJOR BRIDGE (20' TO 100' SPAN)	COMMERCIAL AIRPORT
MINOR BRIDGE (2' TO 20' SPAN)	GENERAL AIRPORT
ROAD TUNNEL (100' OR GREATER SPAN)	AIRSTRIP
RAILROAD BRIDGE (100' OR GREATER SPAN)	SEAPLANE
RAILROAD BRIDGE (LESSER THAN 100' SPAN)	AIRPORT RUNWAY
SKYWAY	CULTURAL FEATURES
PEDESTRIAN BRIDGE	STATE HISTORIC MARKER
PEDESTRIAN TUNNEL	HISTORIC DISTRICT
DAM	HISTORIC SITE
LOCK AND DAM	MONUMENT
	CEMETERY
	BOUNDARY FEATURES
	TRIBAL LAND
	COUNTY
	MUNICIPALITY
	ADJACENT MUNICIPALITY
	FEDERAL ADJUSTED URBAN AREA (2014)
	PUBLIC FACILITIES
	MILITARY
	STATE PARK
	REGIONAL PARK
	NATIONAL FOREST
	NATIONAL AND STATE FOREST
	STATE FOREST
	NATIONAL TRAIL
	WILDLIFE REFUGE AREA
	WILDLIFE MANAGEMENT AREA
	HYDROLOGIC FEATURES
	RIVER OR STREAM (PERENNIAL)
	LAKE, POND OR RESERVOIR
	STREAM (PERENNIAL)
	DRAINAGE DITCH
	WETLAND
	ISLAND OR LAND
	REGIONAL WATERSHED



To request information from this document in an alternative format, call 651-366-4718 or 1-800-657-3774 (Greater Minnesota); 711 or 1-800-627-3529 (Minnesota Relay). You may also send an e-mail to ADArequest.dot@state.mn.us. (Please request at least one week in advance.)

LAST EDITED ON 12-29-2022

Population (U.S. Census 2020): 1734