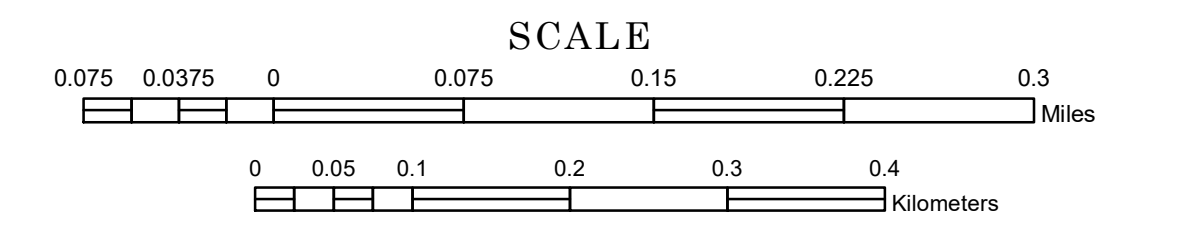


MUNICIPALITY OF TAUNTON

PREPARED BY THE
MINNESOTA DEPARTMENT OF TRANSPORTATION
OFFICE OF TRANSPORTATION SYSTEM MANAGEMENT


IN COOPERATION WITH
U.S. DEPARTMENT OF TRANSPORTATION
FEDERAL HIGHWAY ADMINISTRATION



1 in = 400 ft

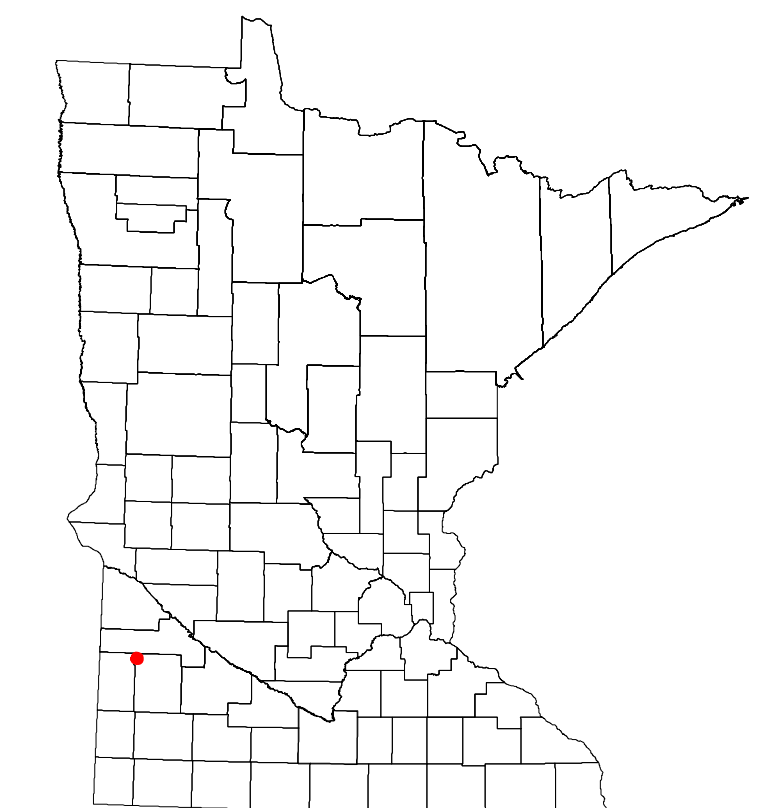
2023

Projection:
Transverse Mercator
NAD 1986
UTM Zone 15

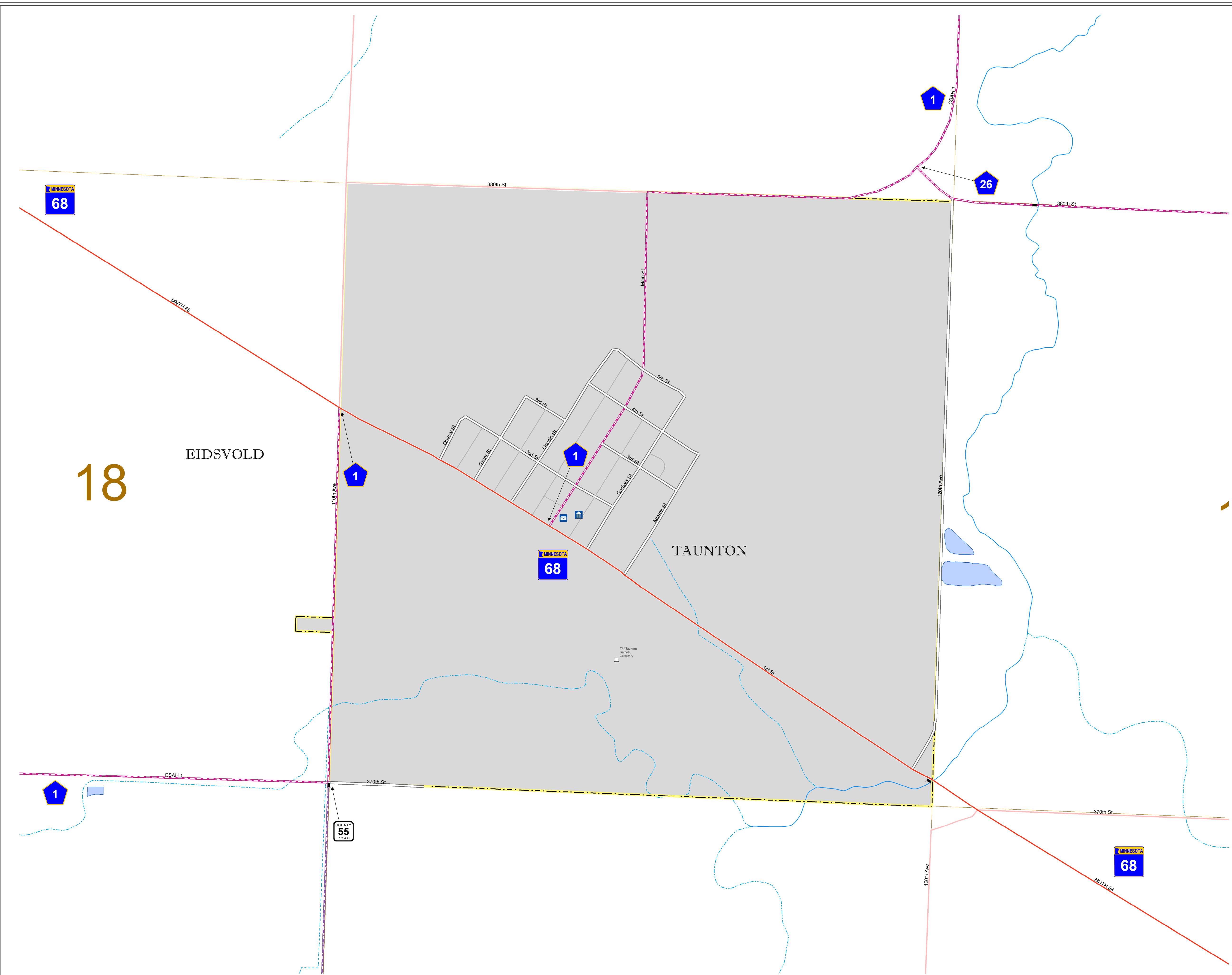


North American Datum
of 1986

ROAD AND ROADWAY FEATURES	PUBLIC SERVICE FEATURES
INTERSTATE	MINDOT OFFICE
US HIGHWAY	MINDOT TRUCK STATION
MIN HIGHWAY	HIGHWAY PATROL DISTRICT OFFICE
COUNTY STATE AID HIGHWAY	STATE TRAVEL INFORMATION CENTER
COUNTY ROAD	REST AREA (Full Service)
MUNICIPAL STREET	REST AREA (Quick Turn)
MUNICIPAL STATE AID STREET	WAYSIDE (Only on Pkwy/Torq)
PRIVATE STREET/ROAD	PUBLIC ACCESS POINT
TOWNSHIP ROAD	LOCAL PARK
UNORGANIZED TERRITORY ROAD	FARMS/GROUNDS
RAMP OR CONNECTOR	PORT OF ENTRY
INTERSTATE EXIT	PARK AND RIDE LOT
GREAT RIVER ROAD	PUBLIC UNIVERSITY/COLLEGE
OTHER ROADS	PRIVATE UNIVERSITY/COLLEGE
FARMROAD	ELEMENTARY SCHOOL
STATE PARK	MIDDLE SCHOOL
NATIONAL PARK	HIGH SCHOOL
MONUMENT	AVIATION FEATURES
STATE FOREST	COMMERCIAL AIRPORT
NATIONAL FOREST	GENERAL AIRPORT
NATIONAL WILDLIFE STATE GAME	AIRSTRIP
	SEAPLANE
	AIRPORT RUNWAY
RAILROAD AND RAILWAY FEATURES	CULTURAL FEATURES
RAILROAD	STATE HISTORICAL MARKER
EMPIRE BUILDER STATION (AMTRAK)	HISTORIC DISTRICT
NORTHSTAR STATION (COMCAST)	HISTORIC SITE
LIGHT RAIL	MONUMENT
BLUE LINE STATION	CEMETERY
GREEN LINE STATION	TRIBAL LAND
	COUNTY
INFRASTRUCTURE FEATURES	MUNICIPALITY
LONG BRIDGE (100' OR GREATER SPAN)	ADJACENT MUNICIPALITY
MAJOR BRIDGE (20' TO 100' SPAN)	FEDERAL ADJUSTED URBAN AREA (2014)
MINOR BRIDGE (2' TO 20' SPAN)	PUBLIC FACILITIES
ROAD TUNNEL (100' OR GREATER SPAN)	STATE CAPITOL
RAILROAD TUNNEL (100' OR GREATER SPAN)	FEDERAL COURTHOUSE
RAILROAD BRIDGE (LARGER THAN 100' SPAN)	COUNTY COURTHOUSE
SKYWAY	ARMORY
PEDESTRIAN BRIDGE	CITY HALL
PEDESTRIAN TUNNEL	TOWN HALL
DAM	COMMUNITY CENTER
LOCK AND DAM	ARENA
	STADIUM
	POST OFFICE
	POLICE STATION
	FIRE STATION
	PUBLIC LIBRARY
	PUBLIC MUSEUM
	EVENT CENTER
CITY CENTERS	HYDROLOGIC FEATURES
TRIBAL GOVERNMENT CENTER	RIVER OR STREAM (PERMANENT)
CITY CENTER	LAKE, POND OR RESERVOIR
LOCALLY INCORPORATED PLACE	STREAM (PERMANENT)
UNINCORPORATED COMMUNITY	DRAINAGE DITCH
	WETLAND
	ISLAND OR LAND
	REGIONAL WATERSHED



Population (U.S. Census 2020): 136



18

EIDSVOLD

TAUNTON

LAST EDITED ON 12-10-2023

To request information from this document in an alternative format, call 651-366-4718 or 1-800-657-3774 (Greater Minnesota); 711 or 1-800-627-3529 (Minnesota Relay). You may also send an e-mail to ADarequest.dot@state.mn.us. (Please request at least one week in advance.)