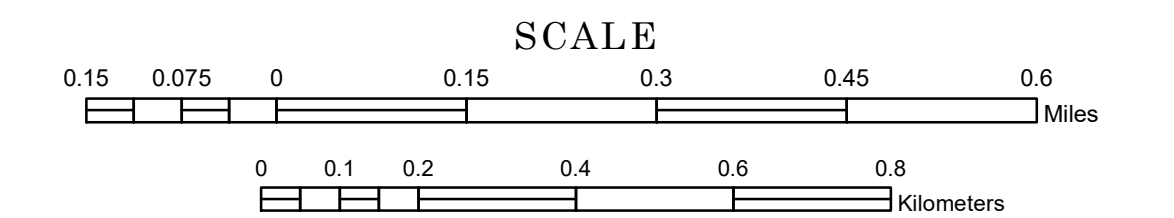


# MUNICIPALITY OF HINCKLEY

PREPARED BY THE  
MINNESOTA DEPARTMENT OF TRANSPORTATION  
OFFICE OF TRANSPORTATION SYSTEM MANAGEMENT

IN COOPERATION WITH  
U.S. DEPARTMENT OF TRANSPORTATION  
FEDERAL HIGHWAY ADMINISTRATION

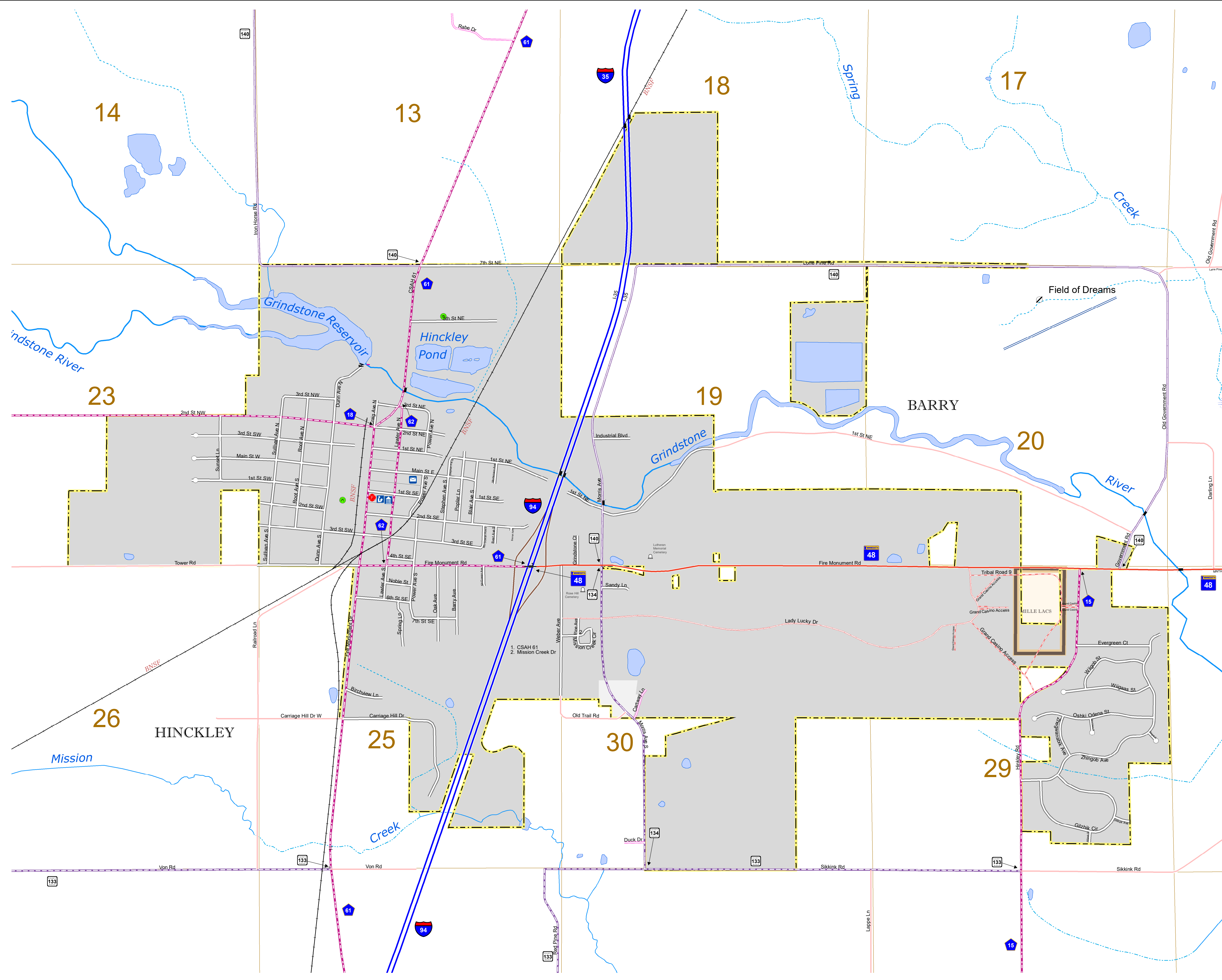


2023

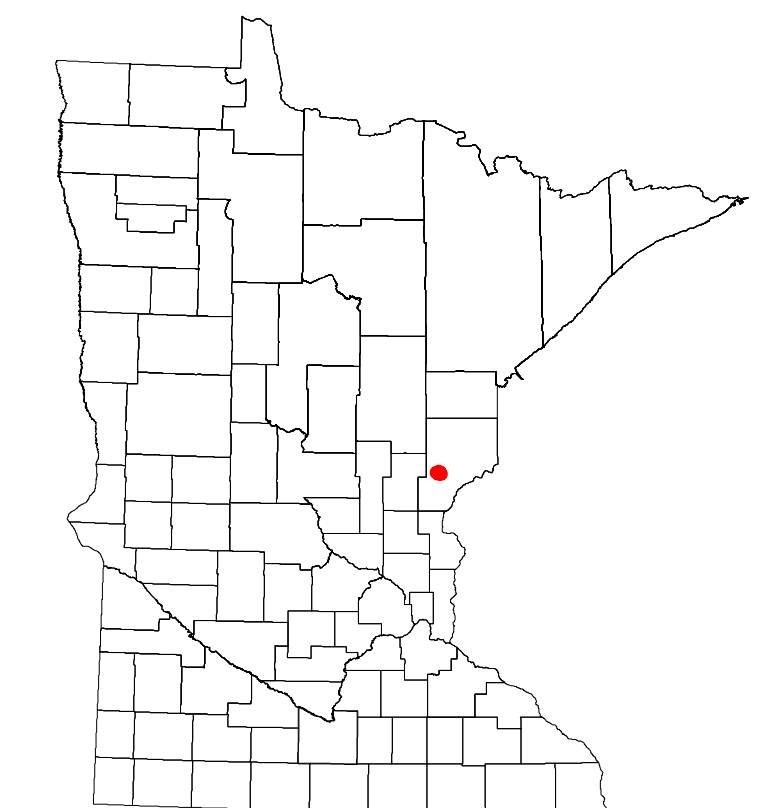
Projection:  
Transverse Mercator  
NAD 1986  
UTM Zone 15



North American Datum  
of 1986



ROAD AND ROADWAY FEATURES	PUBLIC SERVICE FEATURES
INTERSTATE	MINOT OFFICE
US HIGHWAY	MINOT TRUCK STATION
STATE AID HIGHWAY	HIGHWAY PATROL DISTRICT OFFICE
COUNTY ROAD	STATE TRAVEL INFORMATION CENTER
MUNICIPAL STREET	REST AREA (Full Service)
MUNICIPAL STATE AID STREET	REST AREA (Quick Turn)
PRIVATE STREET/ROAD	WAYSIDE (Only on Pkwy/Torq)
UNORGANIZED TERRITORY ROAD	PUBLIC ACCESS POINT
RAMP OR CONNECTOR	LOCAL PARK
INTERSTATE EXIT	FAIRGROUNDS
GREAT RIVER ROAD	PORT OF ENTRY
OTHER ROADS	PARK AND RIDE LOT
RAILROAD AND RAILWAY FEATURES	PUBLIC UNIVERSITY/COLLEGE
EMPIRE BUILDER STATION (ARTIKS)	PRIVATE UNIVERSITY/COLLEGE
NORTHSTAR STATION (COMMUTER)	ELEMENTARY SCHOOL
LIGHT RAIL	MIDDLE SCHOOL
BLUE LINE STATION	NATIONAL WILDLIFE STATE GAME
GREEN LINE STATION	HIGH SCHOOL
LONG BRIDGE (100' OR GREATER SPAN)	AVIATION FEATURES
MAJOR BRIDGE (20' TO 100' SPAN)	COMMERCIAL AIRPORT
MINOR BRIDGE (2' TO 20' SPAN)	GENERAL AIRPORT
ROAD TUNNEL (100' OR GREATER SPAN)	AIRSTRIP
RAILROAD BRIDGE (100' OR GREATER SPAN)	SEAPLANE
RAILROAD BRIDGE (LESSER THAN 100' SPAN)	AIRPORT RUNWAY
SKYWAY	CULTURAL FEATURES
PEDESTRIAN BRIDGE	STATE HISTORICAL MARKER
PEDESTRIAN TUNNEL	HISTORIC DISTRICT
DAM	HISTORIC SITE
LOCK AND DAM	MONUMENT
	CEMETERY
	BOUNDARY FEATURES
	TRIBAL LAND
	COUNTY
	MUNICIPALITY
	ADJACENT MUNICIPALITY
	FEDERAL ADJUSTED URBAN AREA (2014)
	PUBLIC FACILITIES
	STATE CAPITOL
	FEDERAL COURTHOUSE
	COUNTY COURTHOUSE
	ARMORY
	CITY HALL
	TOWN HALL
	COMMUNITY CENTER
	ARENA
	STADIUM
	POST OFFICE
	POLICE STATION
	FIRE STATION
	PUBLIC LIBRARY
	PUBLIC MUSEUM
	EVENT CENTER
	HYDROLOGIC FEATURES
	RIVER OR STREAM (PERMANENT)
	LAKE, POND OR RESERVOIR
	STREAM (INTERMITTENT)
	DRAINAGE DITCH
	WETLAND
	ISLAND OR LAND
	REGIONAL WATERSHED
	CITY CENTERS
	TRIBAL GOVERNMENT CENTER
	CITY CENTER
	LOCALLY INCORPORATED PLACE
	UNINCORPORATED COMMUNITY



To request information from this document in an alternative format, call 651-366-4718 or 1-800-657-3774 (Greater Minnesota); 711 or 1-800-627-3529 (Minnesota Relay). You may also send an e-mail to ADarequest.dot@state.mn.us. (Please request at least one week in advance.)

LAST EDITED ON 12-10-2023

Population (U.S. Census 2020): 1904