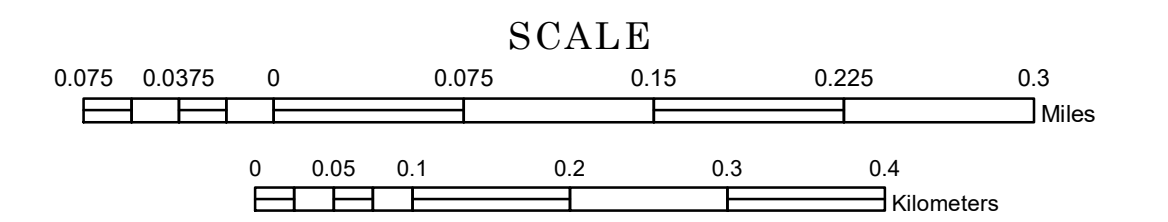


MUNICIPALITY OF BROOTEN

PREPARED BY THE
MINNESOTA DEPARTMENT OF TRANSPORTATION
OFFICE OF TRANSPORTATION SYSTEM MANAGEMENT

IN COOPERATION WITH
U.S. DEPARTMENT OF TRANSPORTATION
FEDERAL HIGHWAY ADMINISTRATION



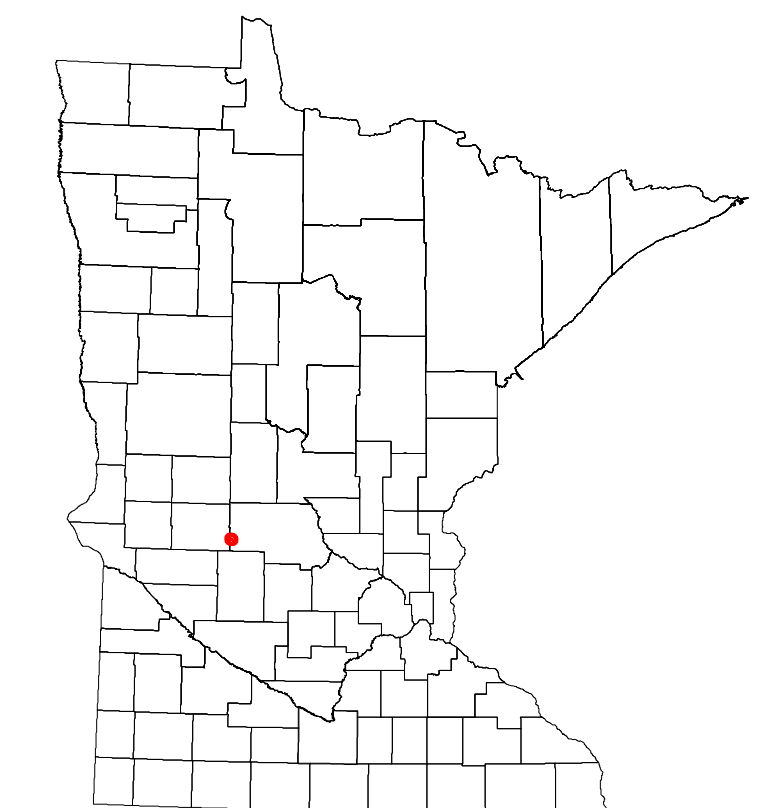
1 in = 400 ft
2020

Projection:
Transverse Mercator
NAD 1986
UTM Zone 15

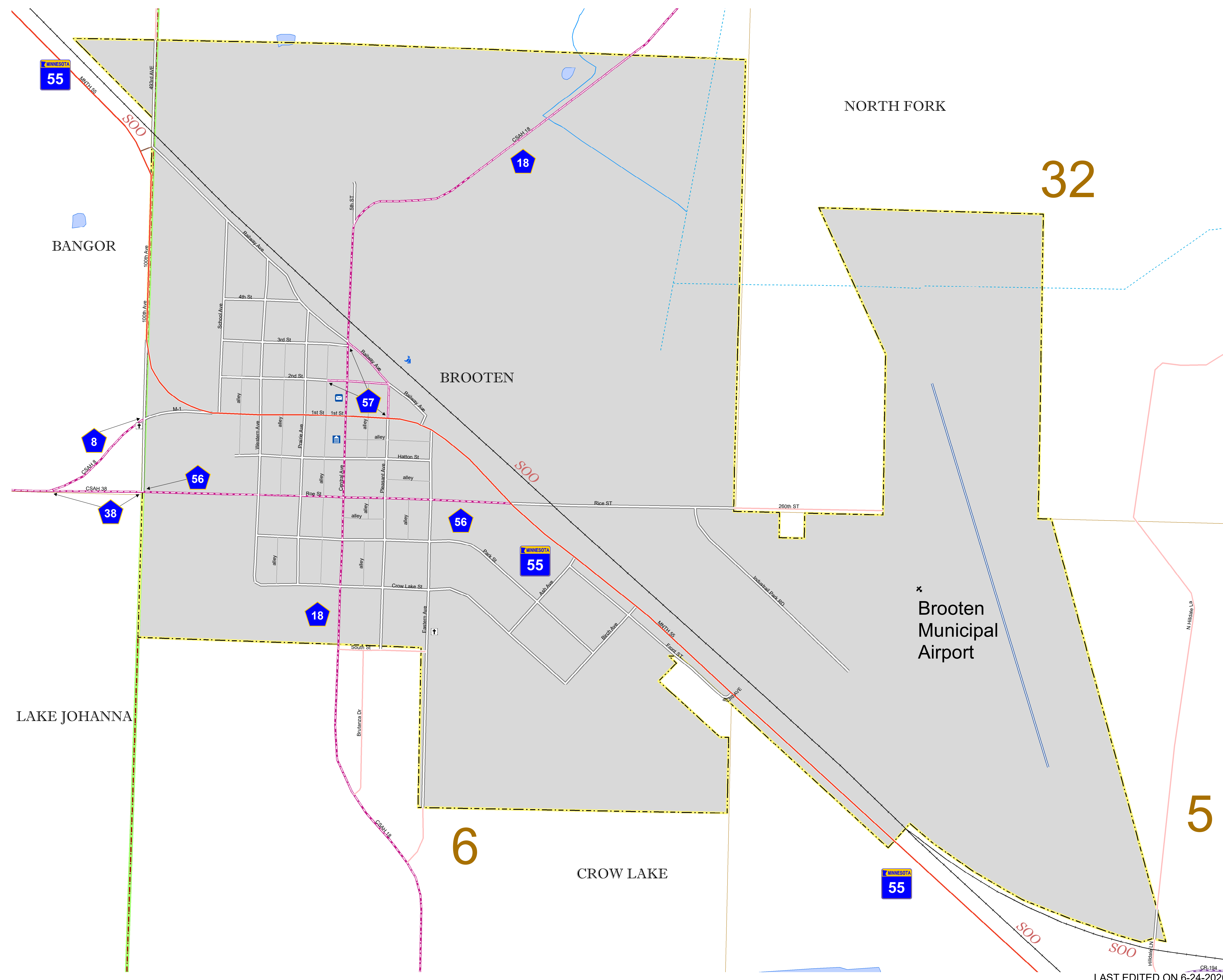


North American Datum
of 1986

ROAD AND ROADWAY FEATURES	PUBLIC SERVICE FEATURES
INTERSTATE	MNDOT OFFICE
US HIGHWAY	MNDOT TRUCK STATION
MN HIGHWAY	HIGHWAY PATROL DISTRICT OFFICE
COUNTY STATE AID HIGHWAY	STATE TRAVEL INFORMATION CENTER
COUNTY ROAD	REST AREA (FULL SERVICE)
MUNICIPAL STATE AID STREET	REST AREA (VAULT TOILET)
MUNICIPAL STREET	WAYSIDE (VAULT OR PIT TOILET)
PRIVATE STREET/ROAD	LOCAL PARK
TOWNSHIP ROAD	PUBLIC ACCESS POINT
UNORGANIZED TERRITORY ROAD	FAIRGROUNDS
RAMP OR CONNECTOR	PORT OF ENTRY
INTERSTATE EXIT	PARK AND RIDE LOT
GREAT RIVER ROAD	PUBLIC UNIVERSITY/COLLEGE
OTHER ROADS	PRIVATE UNIVERSITY/COLLEGE
FRONTIERS	STATE HISTORICAL MARKER
NATIONAL MONUMENT	CULTURAL FEATURES
NATIONAL MONUMENT	HISTORIC DISTRICT
NATIONAL MONUMENT	HISTORIC SITE
NATIONAL MONUMENT	MONUMENT
NATIONAL MONUMENT	BOUNDARY FEATURES
NATIONAL MONUMENT	TRIBAL LAND
NATIONAL MONUMENT	COUNTY
NATIONAL MONUMENT	MUNICIPALITY
NATIONAL MONUMENT	ADJACENT MUNICIPALITY
NATIONAL MONUMENT	FEDERAL ADJUSTED URBAN AREA (2014)
NATIONAL MONUMENT	MILITARY
NATIONAL MONUMENT	VOYAGEURS NATIONAL PARK
NATIONAL MONUMENT	BOUNDARY WATERS CANOE AREA WILDERNESS
NATIONAL MONUMENT	STATE PARK
NATIONAL MONUMENT	REGIONAL PARK
NATIONAL MONUMENT	NATIONAL FOREST
NATIONAL MONUMENT	NATIONAL AND STATE FOREST
NATIONAL MONUMENT	STATE FOREST
NATIONAL MONUMENT	NATIONAL TRAIL
NATIONAL MONUMENT	WILDLIFE REFUGUE AREA
NATIONAL MONUMENT	WILDLIFE MANAGEMENT AREA
NATIONAL MONUMENT	HYDROLOGIC FEATURES
NATIONAL MONUMENT	RIVER OR STREAM (PERMANENT)
NATIONAL MONUMENT	LAKE, POND OR RESERVOIR
NATIONAL MONUMENT	STREAM (INTERMITTENT)
NATIONAL MONUMENT	DRAINAGE DITCH
NATIONAL MONUMENT	WETLAND
NATIONAL MONUMENT	ISLAND OR LAND
NATIONAL MONUMENT	REGIONAL WATERSHED
NATIONAL MONUMENT	CITY CENTERS
NATIONAL MONUMENT	TRIBAL GOVERNMENT CENTER
NATIONAL MONUMENT	CITY CENTER
NATIONAL MONUMENT	LOCALLY KNOWN PLACE
NATIONAL MONUMENT	UNINCORPORATED COMMUNITY



Population (U.S. Census 2010): 743



LAST EDITED ON 6-24-2020

To request information from this document in an alternative format, call 651-366-4718 or 1-800-657-3774 (Greater Minnesota); 711 or 1-800-627-3529 (Minnesota Relay). You may also send an e-mail to ADarequest.dot@state.mn.us. (Please request at least one week in advance.)