

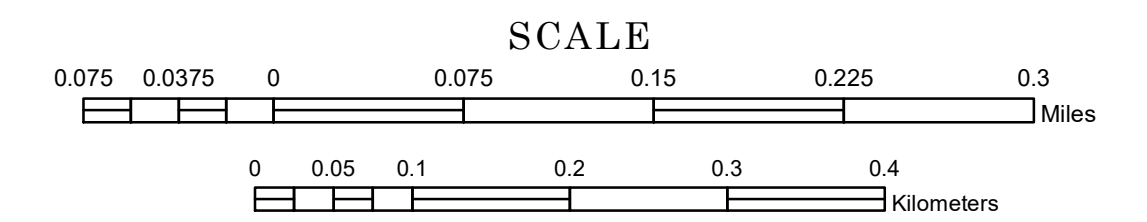
16

15


MUNICIPALITY OF LUCAN

PREPARED BY THE
MINNESOTA DEPARTMENT OF TRANSPORTATION
OFFICE OF TRANSPORTATION SYSTEM MANAGEMENT

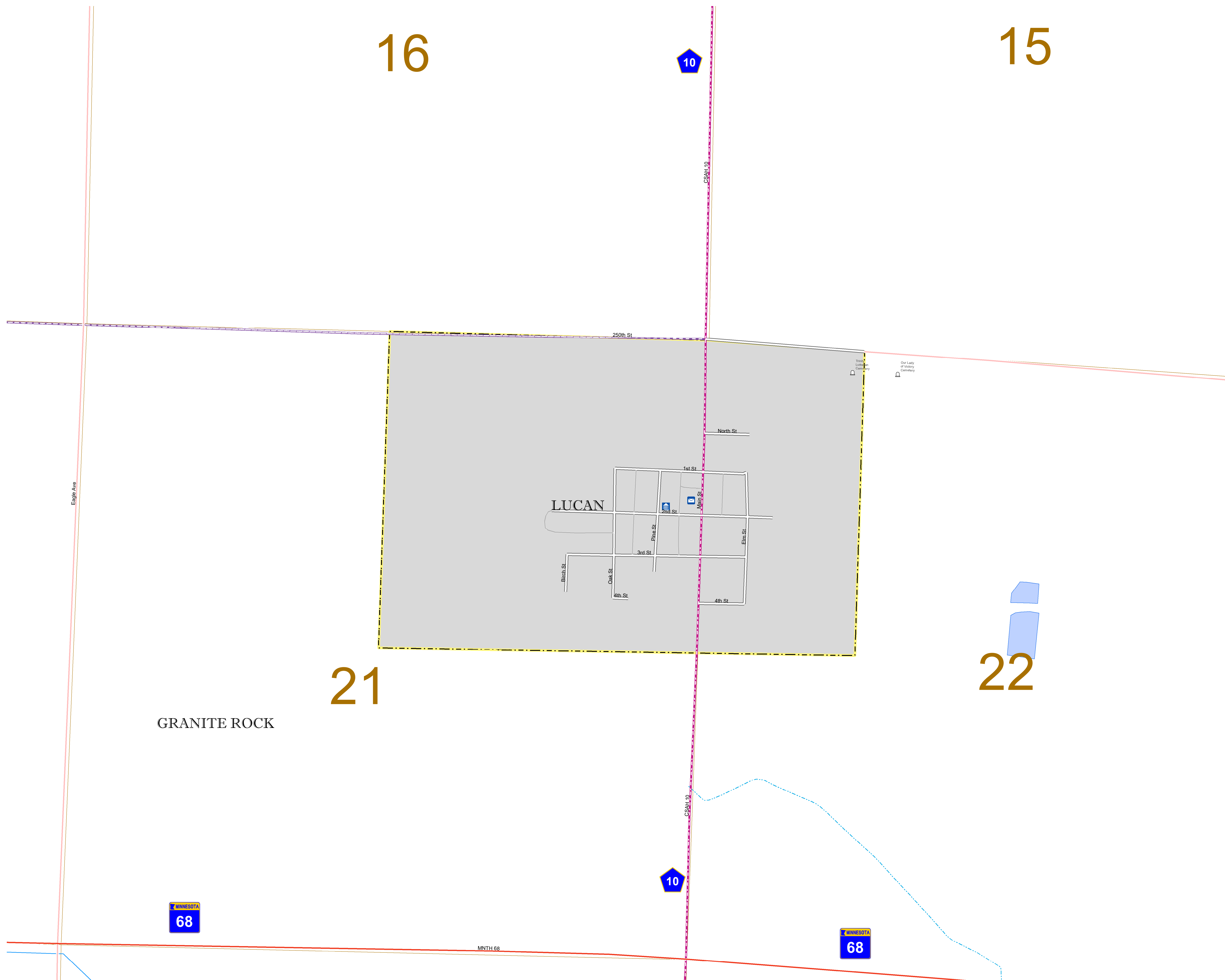
IN COOPERATION WITH
U.S. DEPARTMENT OF TRANSPORTATION
FEDERAL HIGHWAY ADMINISTRATION



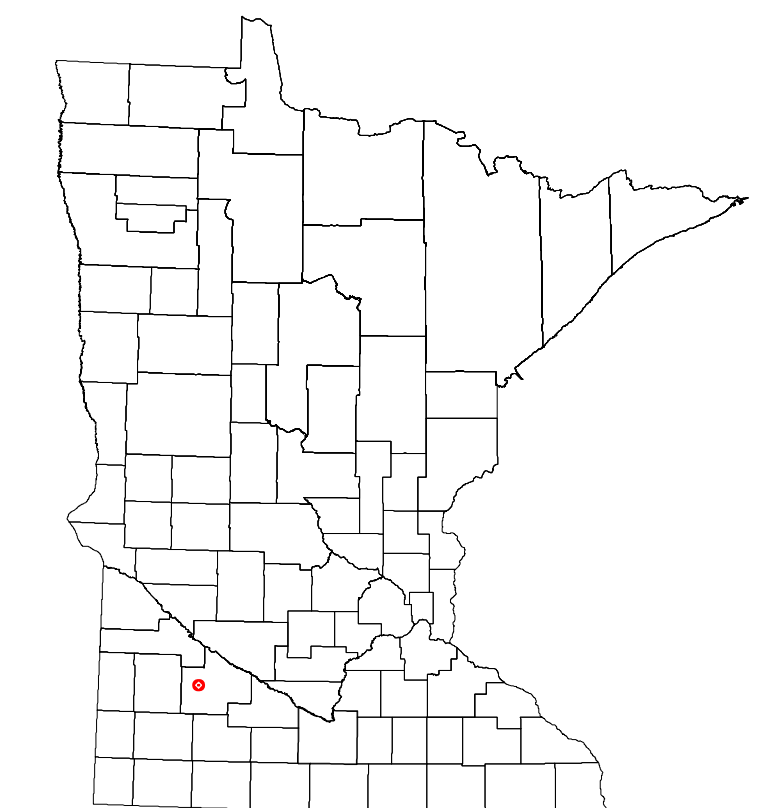
Projection:
Transverse Mercator
NAD 1986
UTM Zone 15



North American Datum
of 1986



ROAD AND ROADWAY FEATURES	PUBLIC SERVICE FEATURES
INTERSTATE	MINIOT OFFICE
US HIGHWAY	MINIOT TRUCK STATION
STATE HIGHWAY	HIGHWAY PATROL DISTRICT OFFICE
COUNTY STATE AID HIGHWAY	STATE TRAVEL INFORMATION CENTER
COUNTY ROAD	REST AREA (Full Service)
MUNICIPAL STREET	REST AREA (Quick Service)
MUNICIPAL STATE AID STREET	WAYSIDE (Only on Pk or Trk+)
PRIVATE STREET/ROAD	PUBLIC ACCESS POINT
TOWNSHIP ROAD	FAIRGROUNDS
UNORGANIZED TERRITORY ROAD	PORT OF ENTRY
RAMP OR CONNECTOR	PARK AND RIDE LOT
INTERSTATE EXIT	PUBLIC UNIVERSITY/COLLEGE
GREAT RIVER ROAD	PRIVATE UNIVERSITY/COLLEGE
OTHER ROADS	ELEMENTARY SCHOOL
FARMROAD	MIDDLE SCHOOL
STATE PARK	HIGH SCHOOL
NATIONAL MONUMENT	AVIATION FEATURES
STATE FOREST	COMMERCIAL AIRPORT
NATIONAL FOREST	GENERAL AIRPORT
NATIONAL WILDLIFE STATE GAME	AIRSTRIP
RAILROAD AND RAILWAY FEATURES	SEAPLANE
RAILROAD	AIRPORT RUNWAY
EMPIRE BUILDER STATION (Amtrak)	CULTURAL FEATURES
NORTHBSTAR STATION (Commuter)	STATE HISTORICAL MARKER
LIGHT RAIL	HISTORIC DISTRICT
BLUE LINE STATION	HISTORIC SITE
GREEN LINE STATION	MONUMENT
INFRASTRUCTURE FEATURES	CEMETERY
LONG BRIDGE (100' or Greater Span)	TRIBAL LAND
MEDIUM BRIDGE (25' to 100' Span)	COUNTY
SHORT BRIDGE (25' or Less Span)	MUNICIPALITY
ROAD TUNNEL (100' or Greater Span)	ADJACENT MUNICIPALITY
RAILROAD BRIDGE (100' or Greater Span)	FEDERAL ADJUSTED URBAN AREA (2014)
RAILROAD BRIDGE (Lesser 100' Span)	PUBLIC FACILITIES
SKYWAY	STATE CAPITOL
PEDESTRIAN BRIDGE	FEDERAL COURTHOUSE
PEDESTRIAN TUNNEL	COUNTY COURTHOUSE
DAM	ARMORY
LOCK AND DAM	CITY HALL
	TOWN HALL
	COMMUNITY CENTER
	ARENA
	STADIUM
	POST OFFICE
	POLICE STATION
	FIRE STATION
	PUBLIC LIBRARY
	PUBLIC MUSEUM
	EVENT CENTER
	CITY CENTERS
	TRIBAL GOVERNMENT CENTER
	CITY CENTER
	LOCALLY INCORPORATED PLACE
	UNINCORPORATED COMMUNITY
	MILITARY
	STATE PARK
	REGIONAL PARK
	NATIONAL FOREST
	NATIONAL AND STATE FOREST
	STATE FOREST
	NATIONAL TRAIL
	WILDLIFE REFUGE AREA
	WILDLIFE MANAGEMENT AREA
	HYDROLOGIC FEATURES
	RIVER OR STREAM (Perennial)
	LAKE, POND OR RESERVOIR
	STREAM (Intermittent)
	DRAINAGE DITCH
	WETLAND
	ISLAND OR LAND
	REGIONAL WATERSHED



To request information from this document in an alternative format, call 651-366-4718 or 1-800-657-3774 (Greater Minnesota); 711 or 1-800-627-3529 (Minnesota Relay). You may also send an e-mail to ADArequest.dot@state.mn.us. (Please request at least one week in advance.)

LAST EDITED ON 1-08-2023

Population (U.S. Census 2020): 214