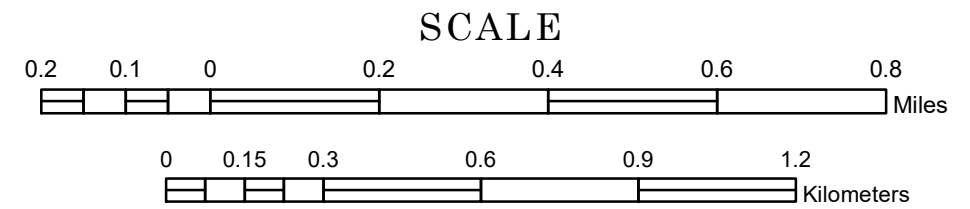


# MUNICIPALITY OF OAK PARK HEIGHTS

PREPARED BY THE  
MINNESOTA DEPARTMENT OF TRANSPORTATION  
OFFICE OF TRANSPORTATION SYSTEM MANAGEMENT

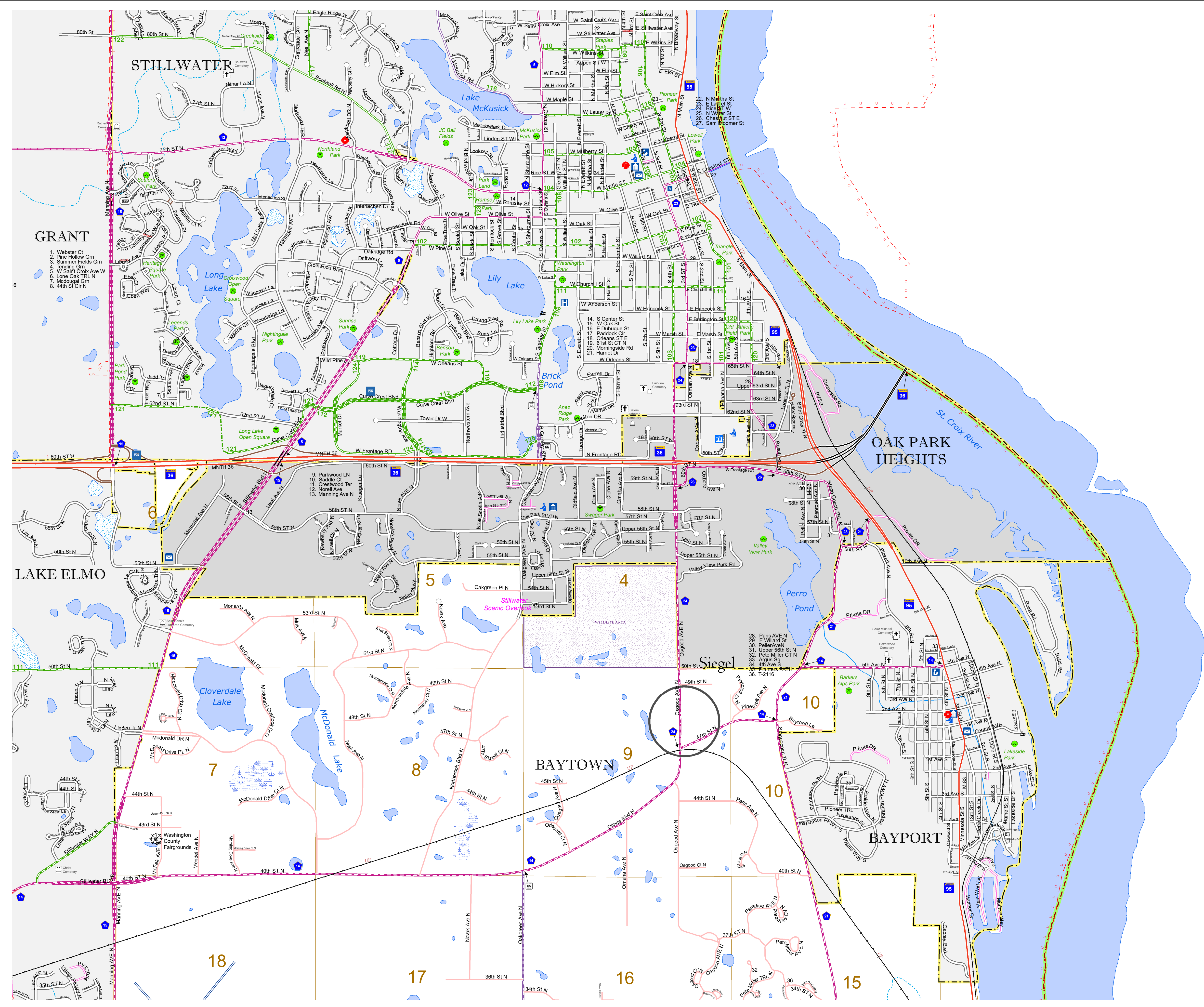
IN COOPERATION WITH  
U.S. DEPARTMENT OF TRANSPORTATION  
FEDERAL HIGHWAY ADMINISTRATION



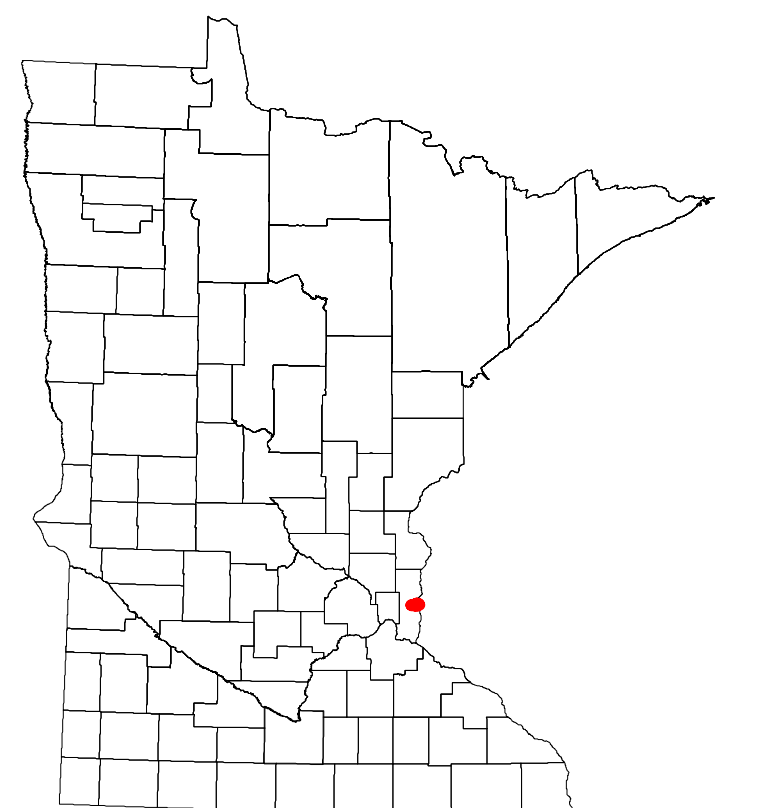
2022

Projection:  
Transverse Mercator  
NAD 1986  
UTM Zone 15

North American Datum  
of 1986



ROAD AND ROADWAY FEATURES	PUBLIC SERVICE FEATURES
INTERSTATE	MNDOT OFFICE
US HIGHWAY	MNDOT TRUCK STATION
STATE STATE AID HIGHWAY	HIGHWAY PATROL DISTRICT OFFICE
COUNTY ROAD	STATE TRAVEL INFORMATION CENTER
MUNICIPAL STREET	REST AREA (Full Service)
MUNICIPAL STATE AID STREET	REST AREA (Only Toilets)
PRIVATE STREET/ROAD	WAYSIDE (Only on Pk Trk+V)
UNORGANIZED TERRITORY ROAD	PUBLIC ACCESS POINT
RAIMP OR CONNECTOR	FAIRGROUNDS
GREAT RIVER ROAD	PORT OF ENTRY
OTHER ROADS	PARK AND RIDE LOT
RAILROAD AND RAILWAY FEATURES	PUBLIC UNIVERSITY COLLEGE
EMPIRE BUILDER STATION (PARTIAL)	PRIVATE UNIVERSITY COLLEGE
NORTHSTAR STATION (COMPLETE)	ELEMENTARY SCHOOL
LIGHT RAIL	MIDDLE SCHOOL
BLUE LINE STATION	HIGH SCHOOL
GREEN LINE STATION	AVIATION FEATURES
LONG BRIDGE (100' OR GREATER SPAN)	COMMERCIAL AIRPORT
MAJOR BRIDGE (20' TO 100' SPAN)	GENERAL AIRPORT
MINOR BRIDGE (2' TO 20' SPAN)	AIRSTRIP
ROAD TUNNEL (100' OR GREATER SPAN)	SEAPLANE
RAILROAD BRIDGE (100' OR GREATER SPAN)	AIRPORT RUNWAY
RAILROAD BRIDGE (Lesser Than 100' SPAN)	CULTURAL FEATURES
SKYWAY	STATE HISTORICAL MARKER
PEDESTRIAN BRIDGE	HISTORIC DISTRICT
PEDESTRIAN TUNNEL	HISTORIC SITE
LOCK AND DAM	MONUMENT
	CEMETERY
	BOUNDARY FEATURES
	TRIBAL LAND
	COUNTY
	MUNICIPALITY
	ADJACENT MUNICIPALITY
	FEDERAL ADJUSTED URBAN AREA (2014)
	MILITARY
	STATE PARK
	REGIONAL PARK
	NATIONAL FOREST
	NATIONAL AND STATE FOREST
	STATE FOREST
	NATIONAL TRAIL
	WILDLIFE REFUGE AREA
	WILDLIFE MANAGEMENT AREA
	HYDROLOGIC FEATURES
	RIVER OR STREAM (PERMANENT)
	LAKE, POND OR RESERVOIR
	STREAM (Intermittent)
	DRAINAGE DITCH
	WETLAND
	ISLAND OR LAND
	REGIONAL WATERSHED
	CITY CENTERS
	TRIBAL GOVERNMENT CENTER
	CITY CENTER
	LOCALLY INCORPORATED PLACE
	UNINCORPORATED COMMUNITY



To request information from this document in an alternative format, call 651-366-4718 or 1-800-657-3774 (Greater Minnesota); 711 or 1-800-627-3529 (Minnesota Relay). You may also send an e-mail to ADRequest.dot@state.mn.us. (Please request at least one week in advance.)

LAST EDITED ON 1-03-2023

Population (U.S. Census 2020): 4849