



# MINNESOTA DEPT OF TRANSPORTATION

## TRAFFIC DATA COLLECTION - METRO

Counted By: Matt K & Matt M  
 Day of the Week: Tuesday  
 Location: TH 55 & Winnetka  
 Project #: 5764

File Name : TH 55 @ WINNETKA AV N 2006  
 Site Code : 08012019  
 Start Date : 8/1/2006  
 Page No : 1

### Groups Printed- Unshifted

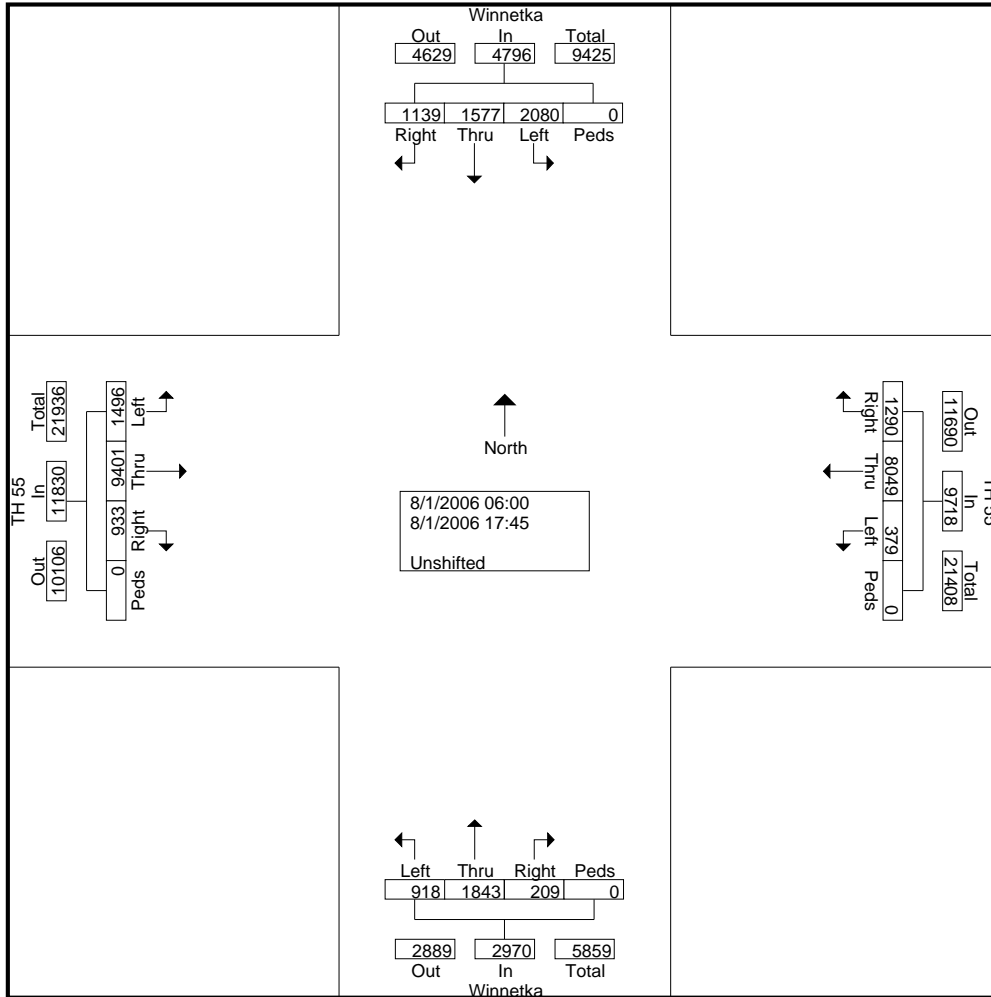
Start Time	Winnetka Southbound					TH 55 Westbound					Winnetka Northbound					TH 55 Eastbound					Int. Total
	Left	Thru	Right	Peds	App. Total	Left	Thru	Right	Peds	App. Total	Left	Thru	Right	Peds	App. Total	Left	Thru	Right	Peds	App. Total	
06:00	20	11	9	0	40	3	85	4	0	92	0	4	1	0	5	9	117	13	0	139	276
06:15	21	16	12	0	49	1	119	13	0	133	8	6	4	0	18	17	191	28	0	236	436
06:30	46	22	16	0	84	3	175	13	0	191	7	13	1	0	21	12	259	28	0	299	595
06:45	62	35	20	0	117	5	208	28	0	241	10	10	1	0	21	22	298	51	0	371	750
Total	149	84	57	0	290	12	587	58	0	657	25	33	7	0	65	60	865	120	0	1045	2057
07:00	62	47	23	0	132	7	232	27	0	266	15	19	3	0	37	21	330	36	0	387	822
07:15	91	73	24	0	188	4	256	26	0	286	9	23	5	0	37	32	451	41	0	524	1035
07:30	102	98	32	0	232	19	240	23	0	282	20	30	5	0	55	35	423	61	0	519	1088
07:45	96	101	41	0	238	13	313	32	0	358	20	41	11	0	72	37	421	56	0	514	1182
Total	351	319	120	0	790	43	1041	108	0	1192	64	113	24	0	201	125	1625	194	0	1944	4127
08:00	102	76	40	0	218	8	265	26	0	299	15	35	6	0	56	37	413	58	0	508	1081
08:15	80	69	36	0	185	11	237	30	0	278	22	39	6	0	67	44	387	41	0	472	1002
08:30	93	74	40	0	207	8	194	28	0	230	11	32	3	0	46	23	317	35	0	375	858
08:45	86	64	11	0	161	14	192	33	0	239	21	39	7	0	67	45	294	35	0	374	841
Total	361	283	127	0	771	41	888	117	0	1046	69	145	22	0	236	149	1411	169	0	1729	3782
11:00	35	49	35	0	119	15	185	32	0	232	14	49	5	0	68	45	164	26	0	235	654
11:15	49	40	43	0	132	6	184	50	0	240	31	60	7	0	98	55	153	19	0	227	697
11:30	73	36	34	0	143	15	199	50	0	264	32	59	8	0	99	54	150	16	0	220	726
11:45	73	41	42	0	156	12	169	69	0	250	29	70	12	0	111	70	185	23	0	278	795
Total	230	166	154	0	550	48	737	201	0	986	106	238	32	0	376	224	652	84	0	960	2872
12:00	72	42	50	0	164	24	234	78	0	336	33	64	16	0	113	69	171	26	0	266	879
12:15	73	48	56	0	177	10	175	70	0	255	20	54	9	0	83	51	173	17	0	241	756
12:30	56	41	44	0	141	13	218	57	0	288	36	69	6	0	111	63	223	24	0	310	850
12:45	72	65	61	0	198	10	178	58	0	246	36	62	8	0	106	58	220	21	0	299	849
Total	273	196	211	0	680	57	805	263	0	1125	125	249	39	0	413	241	787	88	0	1116	3334
15:00	52	32	49	0	133	13	256	35	0	304	39	50	6	0	95	51	256	15	0	322	854
15:15	48	29	36	0	113	12	266	35	0	313	24	60	5	0	89	45	254	14	0	313	828
15:30	54	52	47	0	153	8	272	37	0	317	43	76	5	0	124	57	294	18	0	369	963
15:45	52	39	47	0	138	16	251	44	0	311	29	73	5	0	107	62	291	25	0	378	934
Total	206	152	179	0	537	49	1045	151	0	1245	135	259	21	0	415	215	1095	72	0	1382	3579
16:00	62	31	30	0	123	11	333	51	0	395	36	117	15	0	168	49	287	18	0	354	1040
16:15	49	50	47	0	146	16	333	45	0	394	55	94	10	0	159	71	365	14	0	450	1149
16:30	65	45	47	0	157	19	366	39	0	424	66	111	4	0	181	60	376	35	0	471	1233
16:45	56	46	46	0	148	12	386	49	0	447	52	114	7	0	173	69	400	27	0	496	1264
Total	232	172	170	0	574	58	1418	184	0	1660	209	436	36	0	681	249	1428	94	0	1771	4686
17:00	65	55	33	0	153	24	418	52	0	494	65	102	10	0	177	55	456	25	0	536	1360
17:15	79	47	25	0	151	17	381	55	0	453	50	93	8	0	151	61	428	35	0	524	1279
17:30	64	60	36	0	160	14	392	50	0	456	45	103	6	0	154	56	350	32	0	438	1208
17:45	70	43	27	0	140	16	337	51	0	404	25	72	4	0	101	61	304	20	0	385	1030
Total	278	205	121	0	604	71	1528	208	0	1807	185	370	28	0	583	233	1538	112	0	1883	4877
Grand Total	2080	1577	1139	0	4796	379	8049	1290	0	9718	918	1843	209	0	2970	1496	9401	933	0	11830	29314
Apprch %	43.4	32.9	23.7	0		3.9	82.8	13.3	0		30.9	62.1	7	0		12.6	79.5	7.9	0		
Total %	7.1	5.4	3.9	0	16.4	1.3	27.5	4.4	0	33.2	3.1	6.3	0.7	0	10.1	5.1	32.1	3.2	0	40.4	



# MINNESOTA DEPT OF TRANSPORTATION

## TRAFFIC DATA COLLECTION - METRO

File Name : TH 55 @ WINNETKA AV N 2006  
 Site Code : 08012019  
 Start Date : 8/1/2006  
 Page No : 2



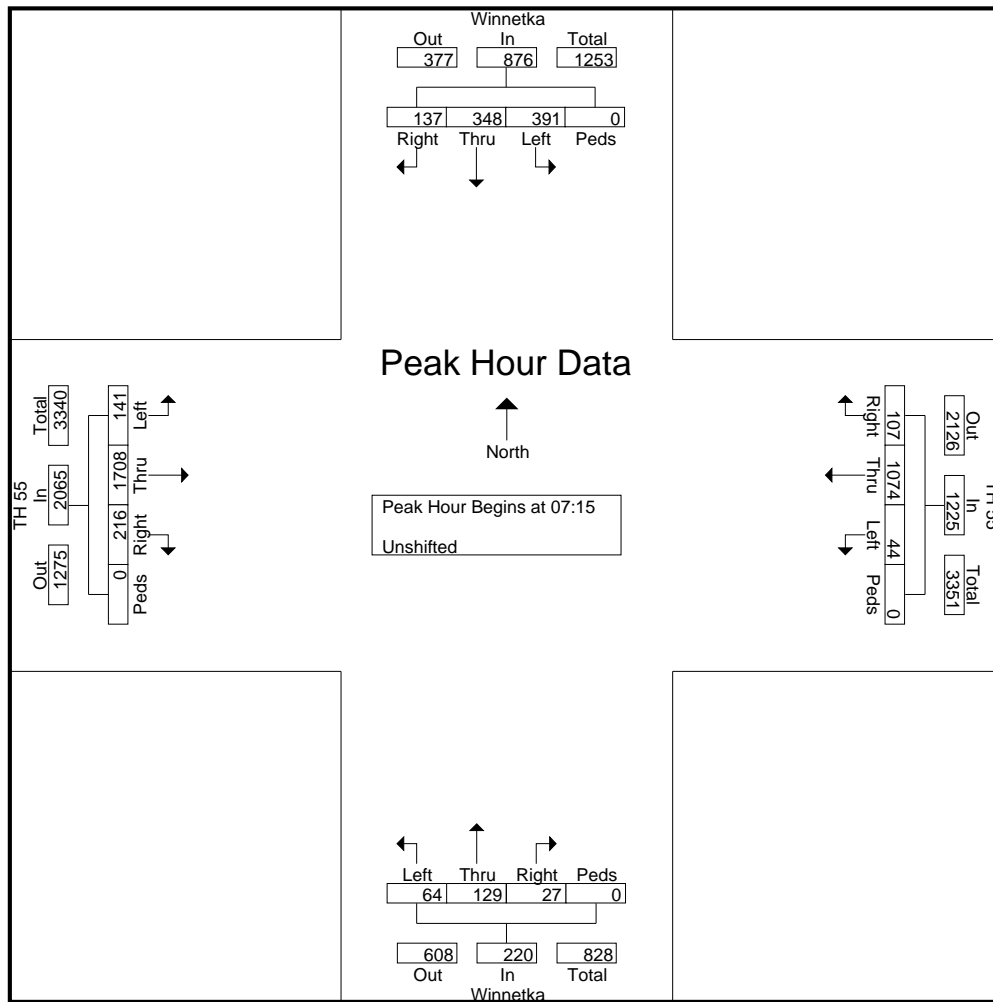


# MINNESOTA DEPT OF TRANSPORTATION

## TRAFFIC DATA COLLECTION - METRO

File Name : TH 55 @ WINNETKA AV N 2006  
 Site Code : 08012019  
 Start Date : 8/1/2006  
 Page No : 3

Start Time	Winnetka Southbound					TH 55 Westbound					Winnetka Northbound					TH 55 Eastbound					Int. Total
	Left	Thru	Right	Peds	App. Total	Left	Thru	Right	Peds	App. Total	Left	Thru	Right	Peds	App. Total	Left	Thru	Right	Peds	App. Total	
Peak Hour Analysis From 06:00 to 09:45 - Peak 1 of 1																					
Peak Hour for Entire Intersection Begins at 07:15																					
07:15	91	73	24	0	188	4	256	26	0	286	9	23	5	0	37	32	451	41	0	524	1035
07:30	102	98	32	0	232	19	240	23	0	282	20	30	5	0	55	35	423	61	0	519	1088
07:45	96	101	41	0	238	13	313	32	0	358	20	41	11	0	72	37	421	56	0	514	1182
08:00	102	76	40	0	218	8	265	26	0	299	15	35	6	0	56	37	413	58	0	508	1081
Total Volume	391	348	137	0	876	44	1074	107	0	1225	64	129	27	0	220	141	1708	216	0	2065	4386
% App. Total	44.6	39.7	15.6	0		3.6	87.7	8.7	0		29.1	58.6	12.3	0		6.8	82.7	10.5	0		
PHF	.958	.861	.835	.000	.920	.579	.858	.836	.000	.855	.800	.787	.614	.000	.764	.953	.947	.885	.000	.985	.928





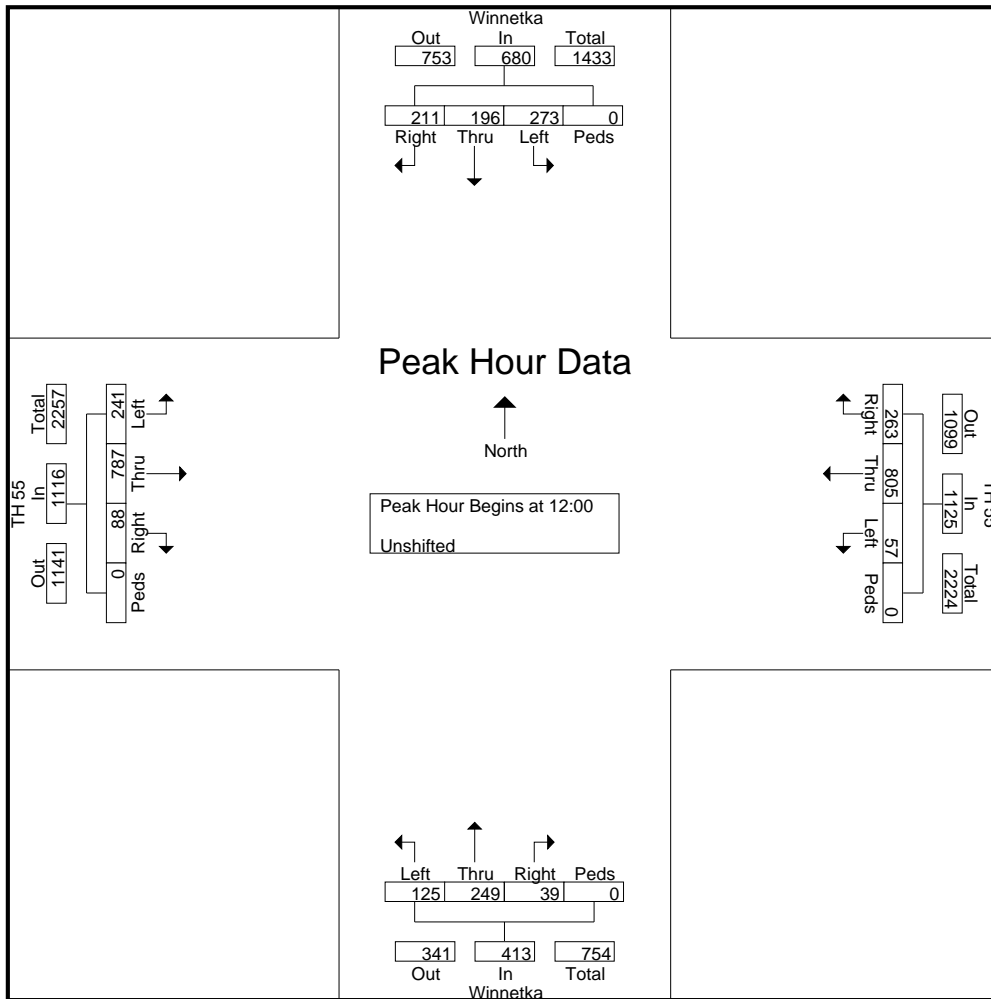
# MINNESOTA DEPT OF TRANSPORTATION

## TRAFFIC DATA COLLECTION - METRO

File Name : TH 55 @ WINNETKA AV N 2006  
 Site Code : 08012019  
 Start Date : 8/1/2006  
 Page No : 4

Start Time	Winnetka Southbound					TH 55 Westbound					Winnetka Northbound					TH 55 Eastbound					Int. Total
	Left	Thru	Right	Peds	App. Total	Left	Thru	Right	Peds	App. Total	Left	Thru	Right	Peds	App. Total	Left	Thru	Right	Peds	App. Total	
12:00	72	42	50	0	164	24	234	78	0	336	33	64	16	0	113	69	171	26	0	266	879
12:15	73	48	56	0	177	10	175	70	0	255	20	54	9	0	83	51	173	17	0	241	756
12:30	56	41	44	0	141	13	218	57	0	288	36	69	6	0	111	63	223	24	0	310	850
12:45	72	65	61	0	198	10	178	58	0	246	36	62	8	0	106	58	220	21	0	299	849
Total Volume	273	196	211	0	680	57	805	263	0	1125	125	249	39	0	413	241	787	88	0	1116	3334
% App. Total	40.1	28.8	31	0		5.1	71.6	23.4	0		30.3	60.3	9.4	0		21.6	70.5	7.9	0		
PHF	.935	.754	.865	.000	.859	.594	.860	.843	.000	.837	.868	.902	.609	.000	.914	.873	.882	.846	.000	.900	.948

Peak Hour Analysis From 10:00 to 13:45 - Peak 1 of 1  
 Peak Hour for Entire Intersection Begins at 12:00





# MINNESOTA DEPT OF TRANSPORTATION

## TRAFFIC DATA COLLECTION - METRO

File Name : TH 55 @ WINNETKA AV N 2006  
 Site Code : 08012019  
 Start Date : 8/1/2006  
 Page No : 5

Start Time	Winnetka Southbound					TH 55 Westbound					Winnetka Northbound					TH 55 Eastbound					Int. Total
	Left	Thru	Right	Peds	App. Total	Left	Thru	Right	Peds	App. Total	Left	Thru	Right	Peds	App. Total	Left	Thru	Right	Peds	App. Total	
16:30	65	45	47	0	157	19	366	39	0	424	66	111	4	0	181	60	376	35	0	471	1233
16:45	56	46	46	0	148	12	386	49	0	447	52	114	7	0	173	69	400	27	0	496	1264
17:00	65	55	33	0	153	24	418	52	0	494	65	102	10	0	177	55	456	25	0	536	1360
17:15	79	47	25	0	151	17	381	55	0	453	50	93	8	0	151	61	428	35	0	524	1279
Total Volume	265	193	151	0	609	72	1551	195	0	1818	233	420	29	0	682	245	1660	122	0	2027	5136
% App. Total	43.5	31.7	24.8	0		4	85.3	10.7	0		34.2	61.6	4.3	0		12.1	81.9	6	0		
PHF	.839	.877	.803	.000	.970	.750	.928	.886	.000	.920	.883	.921	.725	.000	.942	.888	.910	.871	.000	.945	.944

Peak Hour Analysis From 14:00 to 17:45 - Peak 1 of 1  
 Peak Hour for Entire Intersection Begins at 16:30

