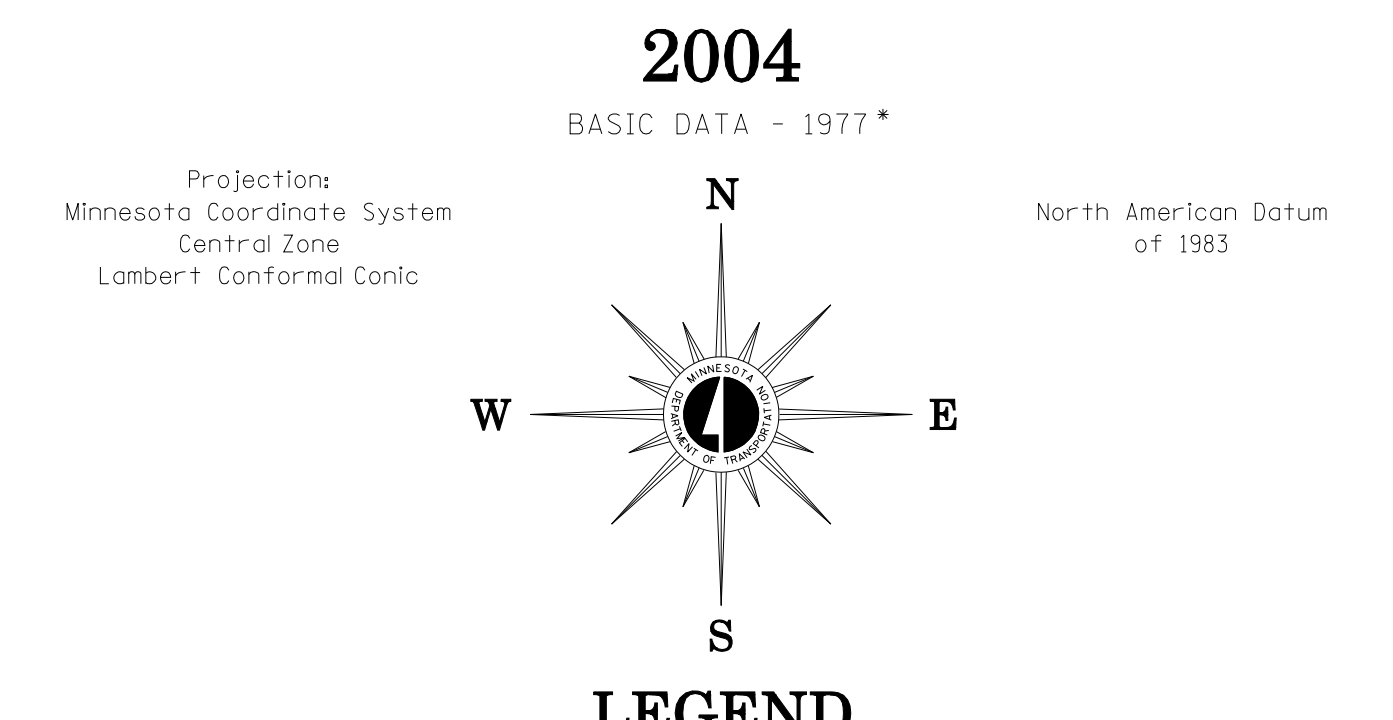
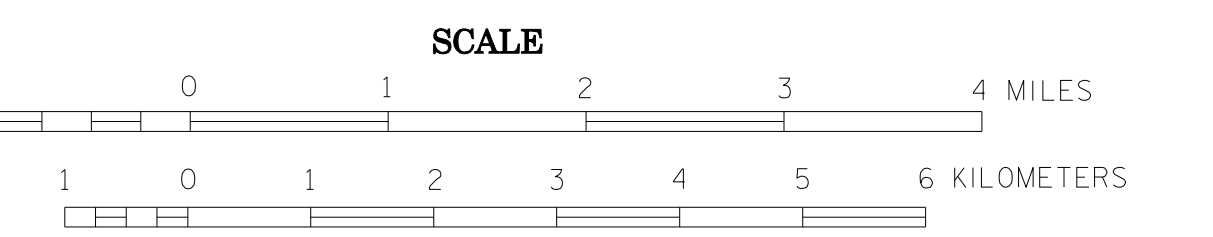
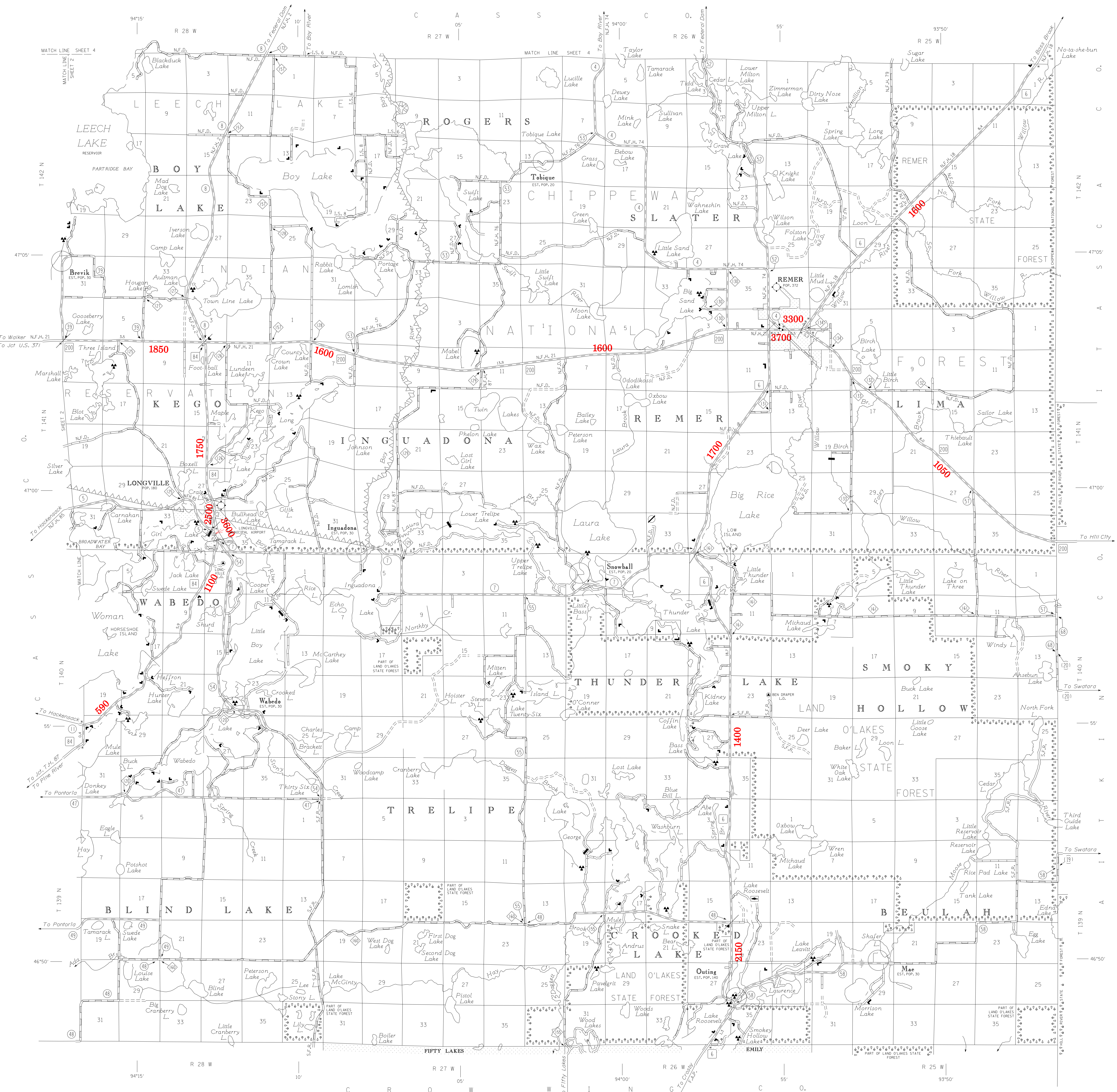


2004 TRUNK HIGHWAY VOLUMES  
GENERAL HIGHWAY MAP  
**CASS COUNTY**  
MINNESOTA

PREPARED BY THE  
MINNESOTA DEPARTMENT OF TRANSPORTATION  
OFFICE OF TRANSPORTATION DATA & ANALYSIS  
IN COOPERATION WITH  
U.S. DEPARTMENT OF TRANSPORTATION  
FEDERAL HIGHWAY ADMINISTRATION



ROAD AND ROADWAY FEATURES	NAVIGATION
PROTECTED ROAD	DAKOTA STATE PARK
UNPROTECTED ROAD	DAKOTA STATE PARK
UNPROTECTED ROAD	DAKOTA STATE PARK
UNPROTECTED ROAD	DAKOTA STATE PARK
UNPROTECTED ROAD	DAKOTA STATE PARK
UNPROTECTED ROAD	DAKOTA STATE PARK



VOLUMES PREPARED BY  
THE OFFICE OF  
TRANSPORTATION DATA & ANALYSIS

NUMERALS INDICATE AVERAGE DAILY  
TRAFFIC VOLUMES ON DESIGNATED ROADS.

**TRUNK HIGHWAY ROUTES ARE 2004 A.A.D.T. VOLUMES.**

FOR DESIGNATED ROADS :  
/ = SEGMENT ENDPOINT FOR ALL  
ROADS INTERSECTED BY HATCH  
( = SEGMENT ENDPOINT ONLY FOR  
ROAD SEPARATED FROM INTERSECTING  
ROAD BY ARC

ROAD AND ROADWAY FEATURES	NAVIGATION
PROTECTED ROAD	DAKOTA STATE PARK
UNPROTECTED ROAD	DAKOTA STATE PARK
UNPROTECTED ROAD	DAKOTA STATE PARK
UNPROTECTED ROAD	DAKOTA STATE PARK
UNPROTECTED ROAD	DAKOTA STATE PARK
UNPROTECTED ROAD	DAKOTA STATE PARK

\*NOT ALL FEATURES EXCEPT TOWNSHIP ROADS AND  
CULTURE ARE CURRENT AS OF JANUARY 1, 2004.  
NOTE: FOR DETAIL OF COUNTY STATE AND HIGHWAYS AND COUNTY  
ROADS IN INCORPORATED PLACES, SEE MAPS OF MUNICIPALITIES.

