2004 TRUNK HIGHWAY VOLUMES

GENERAL HIGHWAY MAP

FILLMORE COUNTY MINNESOTA

PREPARED BY THE

MINNESOTA DEPARTMENT OF TRANSPORTATION
OFFICE OF TRANSPORTATION DATA & ANALYSIS
IN COOPERATION WITH
U.S. DEPARTMENT OF TRANSPORTATION
FEDERAL HIGHWAY ADMINISTRATION

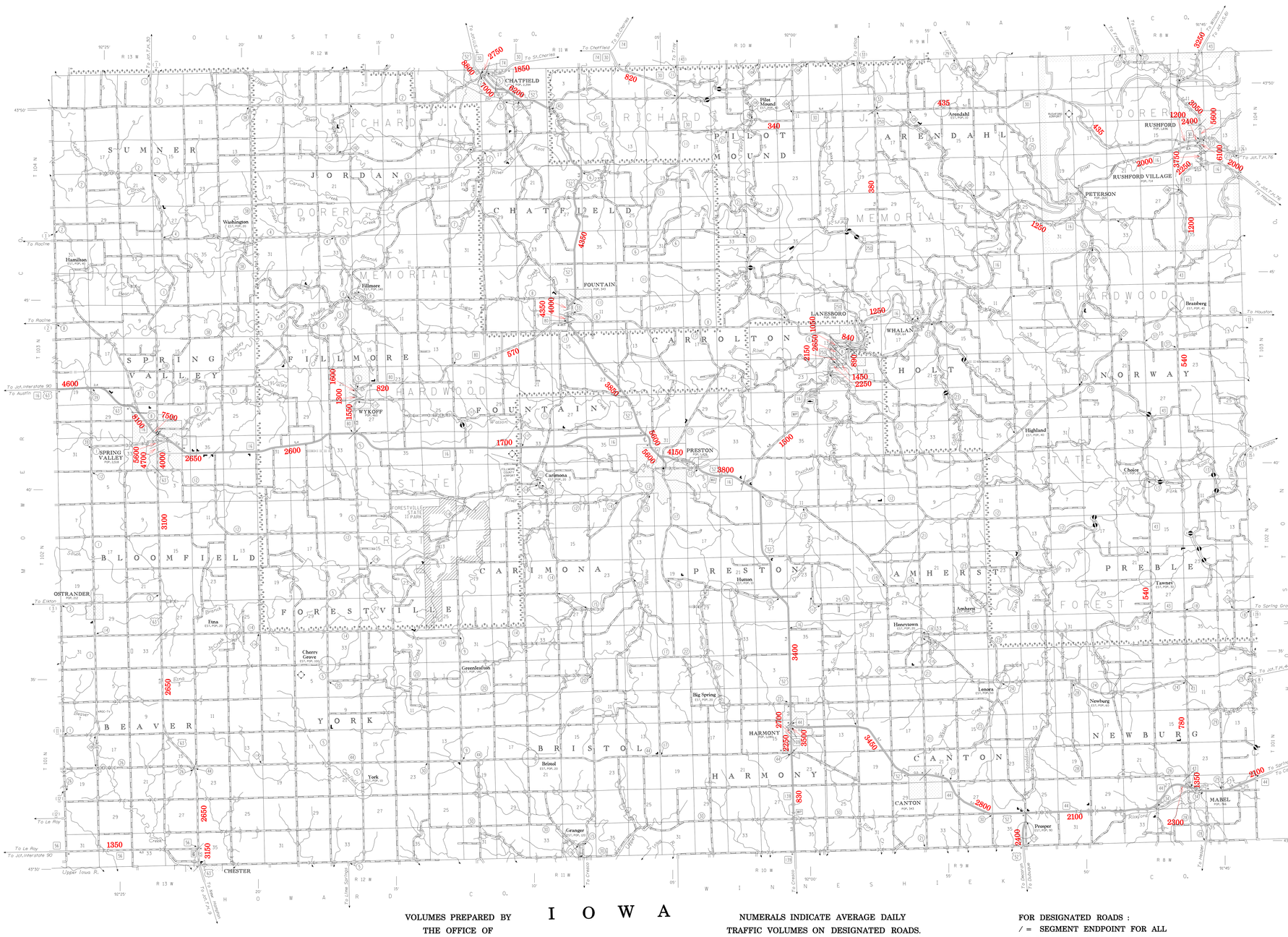

VOLUMES PREPARED BY
THE OFFICE OF
TRANSPORTATION DATA & ANALYSIS

I O W A

NUMERALS INDICATE AVERAGE DAILY
TRAFFIC VOLUMES ON DESIGNATED ROADS.

TRUNK HIGHWAY ROUTES ARE 2004 A.A.D.T. VOLUMES.

FOR DESIGNATED ROADS :
/ = SEGMENT ENDPOINT FOR ALL
ROADS INTERSECTED BY HATCH
(= SEGMENT ENDPOINT ONLY FOR
ROAD SEPARATED FROM INTERSECTING
ROAD BY ARC

SCALE

1 0 1 2 3 4 MILES

1 0 1 2 3 4 5 6 KILOMETERS

2004

BASIC DATA - 1977*

Projections
Minnesota Coordinate System
South Zone
Lambert Conformal Conic

North American Datum
of 1983

N W E S

LEGEND

ROAD AND ROADWAY FEATURES

PROJECTED ROAD
PRIMITIVE ROAD
UNIMPROVED ROAD
GRADED AND DRAINED ROAD
SOIL (SURFACE) ROAD
GRAVEL ROAD
BITUMINOUS ROAD
PAVED ROAD
DIVIDED ROAD
TRUNK HIGHWAY UNDER CONSTRUCTION
ROADS IN UNINCORPORATED (COMPACTS), EXTENSIONS OF LOCAL ROADS INTO FJALJ ATION MUNICIPALITIES AND FRONTAGE ROADS
PORTIONS OF ROADS WHERE ARE MEASURED INDICATED TRUE
GRADE SEPARATION
FULL TRAFFIC INTERCHANGE
PARTIAL TRAFFIC INTERCHANGES, INDICATING TRAFFIC MOVEMENT

ROAD SYSTEM DESIGNATIONS

INTERSTATE TRUNK HIGHWAY
U.S. NUMBERED TRUNK HIGHWAY
STATE NUMBERED TRUNK HIGHWAY
COUNTY STATE AID HIGHWAY
COUNTY ROAD
COUNTY STATE AID IN ADJOINING COUNTY
TERMINATION OF DESIGNATED ROUTE
INTERSTATE EXIT
GREAT RIVER ROAD
FEDERAL AID INTERSTATE SYSTEM
NATIONAL FOREST HIGHWAY
NATIONAL FOREST DEVELOPMENT
INDIAN SERVICE ROAD
STATE FOREST ROAD
STATE PARK ROAD

RAILROADS

RAILROAD (ANY NUMBER OF TRACKS) USED BY A SINGLE OPERATING COMPANY OR BY TRAINS OF ANOTHER CARRIER UNDER TRACKAGE RIGHTS
RAILROADS IN JUXTAPOSITION (TWO OR MORE TRACKS OF SEPARATELY OPERATED COMPANIES ON ADJACENT RIGHTS OF WAY)
RAILROAD STATION
GRADE CROSSING
UNDERPASS HIGHWAY BELOW
OVERPASS HIGHWAY ABOVE

AIRWAYS

RUNWAY
MILITARY FIELD
COMMERCIAL OR MUNICIPAL FIELD
COMPLETE FACILITIES
LIMITED FACILITIES
LANDING AREA OR STRIP
AIRWAY BEACON
AIRWAY LIGHT BEACON (SEASONAL)
RADIO RANGE STATION

STRUCTURES

General Symbols (over 20' span)

HIGHWAY BRIDGE
SMALL BRIDGES (LIKELY SPACED
DRAWBRIDGE

General Symbols (300' span and over)

GENERAL
DRAWBRIDGE
ARCH
TRUSS
THE WORD TOLL IS ADDED WHERE APPLICABLE

Other Structures

PEDESTRIAN BRIDGE
DAM WITH ROAD (LARGE SCALE)
DAM WITH ROAD (SMALL SCALE)
DAM WITHOUT ROAD (LARGE SCALE)
DAM WITHOUT ROAD (SMALL SCALE)
LEVEE OR DIKE
LEVEE OR DIKE WITH ROAD
WINOR STRUCTURES (5 TO 20' SPAN)
CONCRETE FORD OR DIP
FORD - ROAD ESTABLISHED

BOUNDARIES

NATIONAL OR STATE
COUNTY
CIVIL TOWNSHIP
CONGRESSIONAL TOWNSHIP
CORPORATE LINE
SECTION LINE
CONGESTED AREA
NATIONAL OR STATE PARK
NATIONAL OR STATE FOREST
INDIAN RESERVATION
GAME REFUGE
AIRPORT
WILDLIFE MANAGEMENT AREA (STATE) OR WATERFOWL AREA (FEDERAL)
MATCH LINE BETWEEN ADJOINING SHEETS OF THE SAME COUNTY

DRAINAGE

INTERMITTENT STREAM
NARROW STREAM
WIDE STREAM
MARSH OR SWAMP LAND
DRAINAGE DITCH
LAKE OR POND

NAVIGATION

BARGE LINES ON NATURAL STREAMS
SHIP LINES ON INLAND LAKES
DOCK, PIER OR LANDING
NAVIGABLE STREAM
DAM WITH LOCK
LANDMARK LIGHT BEACON
LIGHTHOUSE

CONSERVATION

FOREST RANGER STATION
GUARD OR RANGER STATION (NOT PERMANENTLY OCCUPIED)
FISH HATCHERY
GAME PRESERVE
OBSERVATION OR LOOKOUT TOWER
PROMINENT ELEVATION
SMALL PARK (SP = STATE, CP = COUNTY, MP = MUNICIPAL, WP = WAYSIDE)
PUBLIC ACCESS POINT

RECREATION

GOLF COURSE OR COUNTRY CLUB
GUN CLUB
ATHLETIC FIELD
AMUSEMENT PARK
PICNIC GROUND
PLAYGROUND, BALLFIELD, ETC.
BATHING BEACH OR SWIMMING POOL
CAMPING SITE
CABIN SITE
CAMP OR LODGE

FARM AND DWELLING UNITS

FARM UNIT
DWELLING OTHER THAN FARM
BARRACKS OR DORMITORIES FOR STUDENTS, WORKERS, MIGRANTS, ETC.
SCATTERED DWELLINGS
ROW OR GROUPS OF DWELLINGS (LIKELY SPACED
NUMBER ADJACENT TO SYMBOL INDICATES NUMBER OF EACH UNIT
DOT AND ARROW ARE USED TO INDICATE LOCATION OF ANY CULTURAL FEATURE SHOWN OUT OF POSITION

INDUSTRIAL

FACTORY OR INDUSTRIAL PLANT
SAWMILL
STORAGE TANKS, OIL OR GAS
GRAIN ELEVATOR
BEET DUMP
STOCKYARD, FEEDLOT
QUARRY
MILK DEPOT, CREAMERY OR CHEESE FACTORY
WAREHOUSE

COMMERCIAL

STORE OR SMALL BUSINESS ESTABLISHMENT
HOTEL
MOTEL
TOURIST COURT
DRIVE-IN THEATRE
NURSERY
GREENHOUSE

PUBLIC SERVICE FACILITIES

POST OFFICE
FIRE STATION
MUSEUM
PUBLIC LIBRARY
SCHOOL
U.S. BORDER PORT OF ENTRY
RAIL STATION
SEWAGE DISPOSAL PLANT
NURSING HOME
HOSPITAL
TOWN HALL
CORRECTIONAL INSTITUTION

CITY CENTERS

STATE CAPITAL
COUNTY SEAT
CITY CENTER
INCORPORATED CITY GENERALIZED
UNINCORPORATED COMMUNITY

MISCELLANEOUS MAP FEATURES

CHURCH, OTHER RELIGIOUS INSTITUTIONS
CEMETERY
CHURCH WITH CEMETERY ADJACENT
FAIGROUNDS, RACE COURSE, SPEEDWAY
PORTAGE (SMALL)
FORT, CAMP, OR MILITARY POST
GRAVEL PIT
SANITARY LANDFILL
AUTO JUNKYARD
SCRAP METAL JUNKYARD
HIGHWAY GARAGE
STATE PATROL SUBSTATION
DEPARTMENT OF TRANSPORTATION DISTRICT OFFICE
WEIGH STATION (NOT AT PORT OF ENTRY OR WEIGH STATION)
VALVE HOUSE
NATURAL GAS, PETROLEUM PRODUCTS, CRUDE OIL, OR WATER
GAUGING OR PUMPING STATION
NATURAL GAS, PETROLEUM PRODUCTS, CRUDE OIL, OR WATER
PIPELINE, NATURAL GAS
PIPELINE, PETROLEUM PRODUCTS
PIPELINE, CRUDE OIL
PIPELINE, WATER
TRANSMISSION LINE (ONV OR OVER)
POWER PLANT
TRANSFORMER STATION
TRIANGULATION STATION
TRAVERSE STATION, ACCURACY STATION
LATITUDE AND LONGITUDE INTERSECTION
HISTORIC SITE, STATE OR NATIONAL OPEN TO THE PUBLIC

Outline Map of Minnesota showing location of the County within the State.

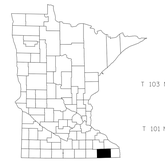

Outline Map of the County.

Area of this County 862 Sq.Miles
Land Area 862 Sq.Miles
2000 Total County Population 21,202

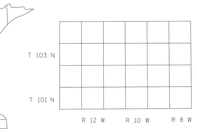

*NOTE: ALL FEATURES EXCEPT TOWNSHIP ROADS AND CULTURE ARE CURRENT AS OF JANUARY 1, 2004.

NOTE: FOR DETAIL OF COUNTY STATE AID HIGHWAYS AND COUNTY ROADS IN INCORPORATED PLACES, SEE MAPS OF MUNICIPALITIES.

SHEET 1 OF 1