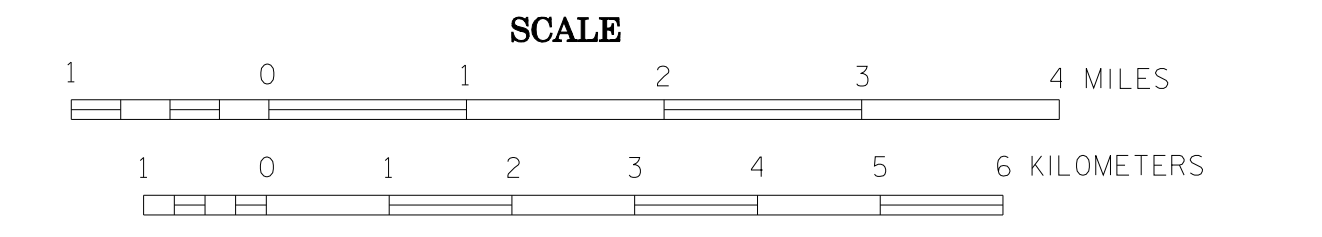


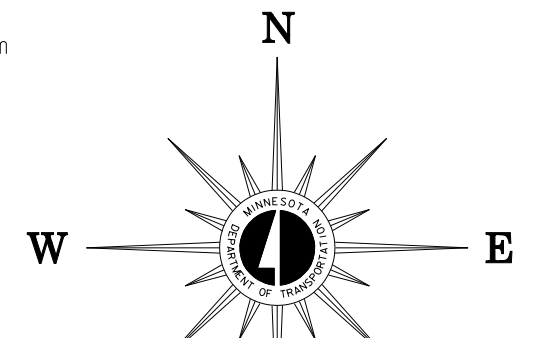
2004 TRUNK HIGHWAY VOLUMES
GENERAL HIGHWAY MAP
**STEVENS
COUNTY**
MINNESOTA

PREPARED BY THE
MINNESOTA DEPARTMENT OF TRANSPORTATION
OFFICE OF TRANSPORTATION DATA & ANALYSIS
IN COOPERATION WITH
U.S. DEPARTMENT OF TRANSPORTATION
FEDERAL HIGHWAY ADMINISTRATION



2004
BASIC DATA - 1977*

Projections:
Minnesota Coordinate System
Central Zone
Lambert Conformal Conic



LEGEND

ROAD AND ROADWAY FEATURES

- PROTECTED ROAD
- FRONTAGE ROAD
- PAVED ROAD
- ROADWAY UNDER CONSTRUCTION
- ROAD IN UNINCORPORATED COMMUNITY
- ROADWAY UNDER CONSTRUCTION
- ROADWAY UNDER CONSTRUCTION
- ROADWAY UNDER CONSTRUCTION
- ROADWAY UNDER CONSTRUCTION
- ROADWAY UNDER CONSTRUCTION

NAVIGATION

- RAILROAD
- RAILROAD
- RAILROAD
- RAILROAD
- RAILROAD
- RAILROAD
- RAILROAD
- RAILROAD
- RAILROAD
- RAILROAD

CONSERVATION

- FOREST SERVICE LANDS
- FOREST SERVICE LANDS
- FOREST SERVICE LANDS
- FOREST SERVICE LANDS
- FOREST SERVICE LANDS
- FOREST SERVICE LANDS
- FOREST SERVICE LANDS
- FOREST SERVICE LANDS
- FOREST SERVICE LANDS
- FOREST SERVICE LANDS

RECREATION

- STATE PARK
- STATE PARK
- STATE PARK
- STATE PARK
- STATE PARK
- STATE PARK
- STATE PARK
- STATE PARK
- STATE PARK
- STATE PARK

FARM AND DWELLING UNITS

- FARM UNIT
- FARM UNIT
- FARM UNIT
- FARM UNIT
- FARM UNIT
- FARM UNIT
- FARM UNIT
- FARM UNIT
- FARM UNIT
- FARM UNIT

AIRWAYS

- STATE AIRPORT
- STATE AIRPORT
- STATE AIRPORT
- STATE AIRPORT
- STATE AIRPORT
- STATE AIRPORT
- STATE AIRPORT
- STATE AIRPORT
- STATE AIRPORT
- STATE AIRPORT

COMMERCIAL

- STATE OR SMALL BUSINESS TRANSPORT
- STATE OR SMALL BUSINESS TRANSPORT
- STATE OR SMALL BUSINESS TRANSPORT
- STATE OR SMALL BUSINESS TRANSPORT
- STATE OR SMALL BUSINESS TRANSPORT
- STATE OR SMALL BUSINESS TRANSPORT
- STATE OR SMALL BUSINESS TRANSPORT
- STATE OR SMALL BUSINESS TRANSPORT
- STATE OR SMALL BUSINESS TRANSPORT
- STATE OR SMALL BUSINESS TRANSPORT

PUBLIC SERVICE FACILITIES

- POST OFFICE
- POST OFFICE
- POST OFFICE
- POST OFFICE
- POST OFFICE
- POST OFFICE
- POST OFFICE
- POST OFFICE
- POST OFFICE
- POST OFFICE

CITY CENTERS

- STATE CAPITAL
- STATE CAPITAL
- STATE CAPITAL
- STATE CAPITAL
- STATE CAPITAL
- STATE CAPITAL
- STATE CAPITAL
- STATE CAPITAL
- STATE CAPITAL
- STATE CAPITAL

MISCELLANEOUS MAP FEATURES

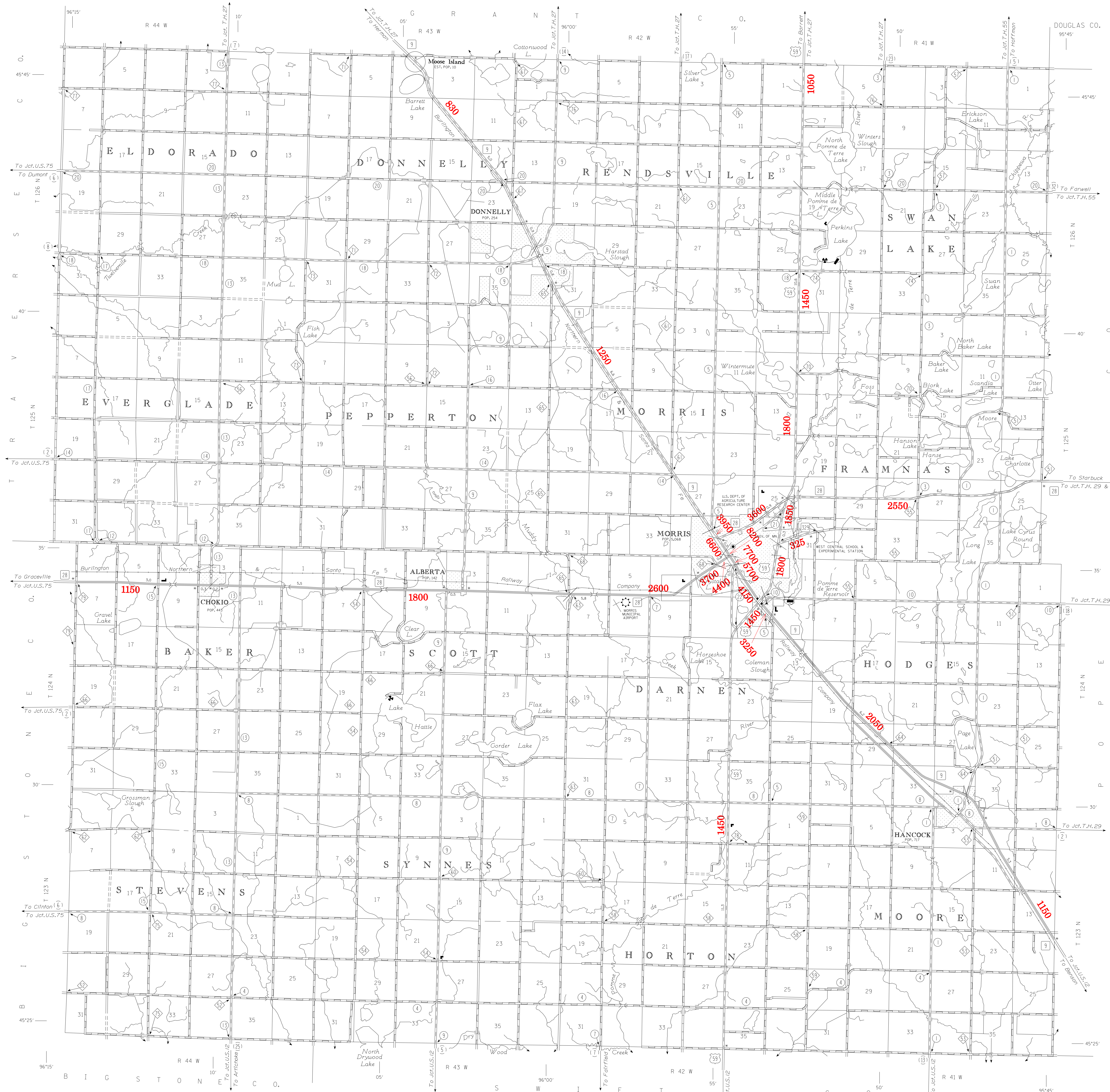
- CHURCH
- CHURCH
- CHURCH
- CHURCH
- CHURCH
- CHURCH
- CHURCH
- CHURCH
- CHURCH
- CHURCH

BOUNDARIES

- NATIONAL ON STATE
- NATIONAL ON STATE
- NATIONAL ON STATE
- NATIONAL ON STATE
- NATIONAL ON STATE
- NATIONAL ON STATE
- NATIONAL ON STATE
- NATIONAL ON STATE
- NATIONAL ON STATE
- NATIONAL ON STATE

DRAINAGE

- IRREGULAR STREAM
- IRREGULAR STREAM
- IRREGULAR STREAM
- IRREGULAR STREAM
- IRREGULAR STREAM
- IRREGULAR STREAM
- IRREGULAR STREAM
- IRREGULAR STREAM
- IRREGULAR STREAM
- IRREGULAR STREAM



VOLUMES PREPARED BY
THE OFFICE OF
TRANSPORTATION DATA & ANALYSIS

NUMERALS INDICATE AVERAGE DAILY
TRAFFIC VOLUMES ON DESIGNATED ROADS.

TRUNK HIGHWAY ROUTES ARE 2004 A.A.T. VOLUMES.

FOR DESIGNATED ROADS :
/ = SEGMENT ENDPOINT FOR ALL
ROADS INTERSECTED BY HATCH
(= SEGMENT ENDPOINT ONLY FOR
ROAD SEPARATED FROM INTERSECTING
ROAD BY ARC

*NOTES ALL FEATURES EXCEPT TOWNSHIP ROADS AND
CULTURE ARE CURRENT AS OF JANUARY 1, 2004.
NOTES FOR DETAIL OF COUNTY STATE AID HIGHWAYS AND COUNTY
ROADS IN INCORPORATED PLACES, SEE MAPS OF MUNICIPALITIES.

