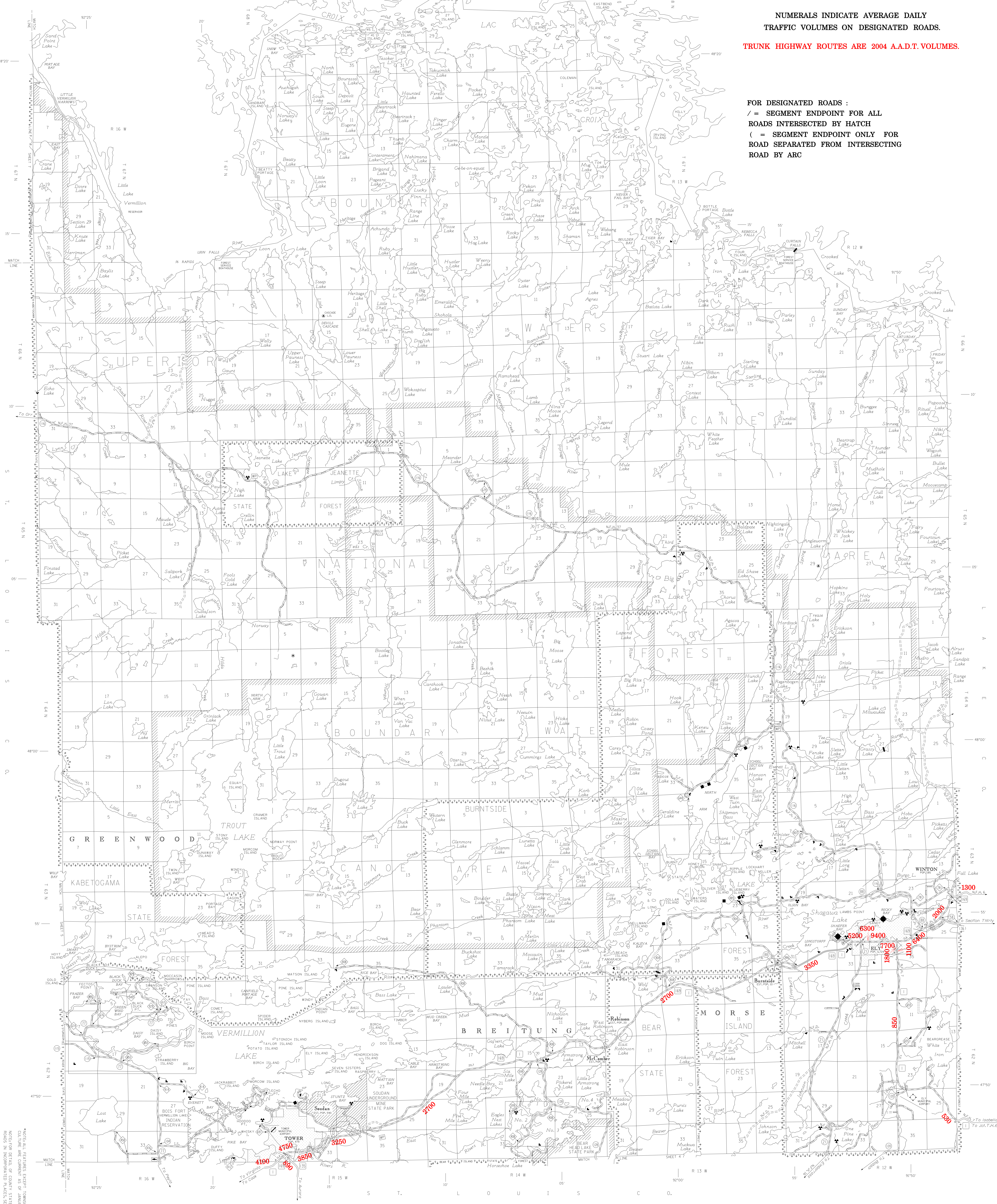


VOLUMES PREPARED BY
THE OFFICE OF
TRANSPORTATION DATA & ANALYSIS
RAINY RIVER DISTRICT

NUMERALS INDICATE AVERAGE DAILY
TRAFFIC VOLUMES ON DESIGNATED ROADS.

TRUNK HIGHWAY ROUTES ARE 2004 A.A.T. VOLUMES.

FOR DESIGNATED ROADS :
/ = SEGMENT ENDPOINT FOR ALL
ROADS INTERSECTED BY HATCH
(= SEGMENT ENDPOINT ONLY FOR
ROAD SEPARATED FROM INTERSECTING
ROAD BY ARC



2004 TRAFFIC MAP

GENERAL HIGHWAY MAP

ST. LOUIS

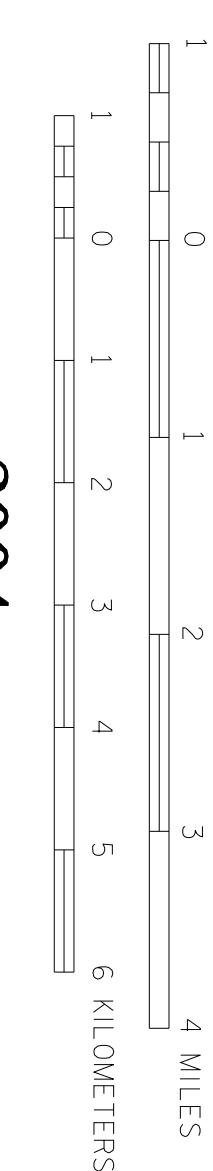
COUNTY MINNESOTA

69

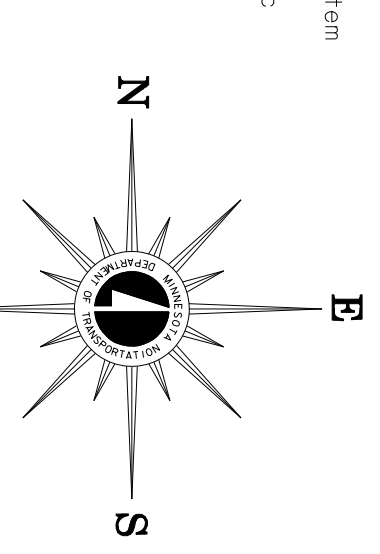
2004 TRUNK HIGHWAY VOLUMES
GENERAL HIGHWAY MAP

ST. LOUIS
COUNTY
MINNESOTA

PREPARED BY THE
MINNESOTA DEPARTMENT OF TRANSPORTATION
OFFICE OF TRANSPORTATION DATA & ANALYSIS
IN COOPERATION WITH
U.S. DEPARTMENT OF TRANSPORTATION
FEDERAL HIGHWAY ADMINISTRATION



2004



LEGEND

Table with multiple columns and rows detailing map symbols for various features: ROAD AND HIGHWAY FEATURES, MANIPULATION, CONSTRUCTION, ROAD SYSTEM DESIGNATIONS, FARM AND EMPLOYEE DUES, COMMERCIAL, PUBLIC SERVICE FACILITIES, AMENITY, and CITY CENTERS.

