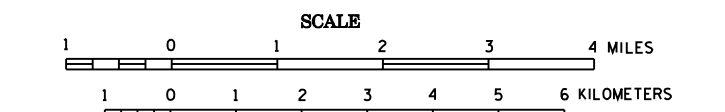


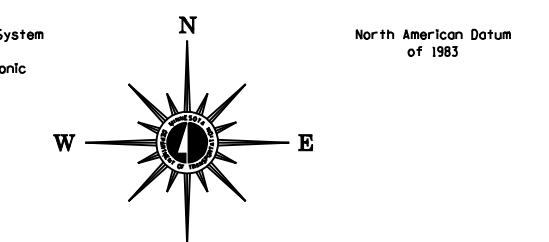
2006 TRUNK HIGHWAY VOLUMES
GENERAL HIGHWAY MAP
WABASHA COUNTY
MINNESOTA

PREPARED BY THE
MINNESOTA DEPARTMENT OF TRANSPORTATION
OFFICE OF TRANSPORTATION DATA & ANALYSIS
IN COOPERATION WITH
U.S. DEPARTMENT OF TRANSPORTATION
FEDERAL HIGHWAY ADMINISTRATION



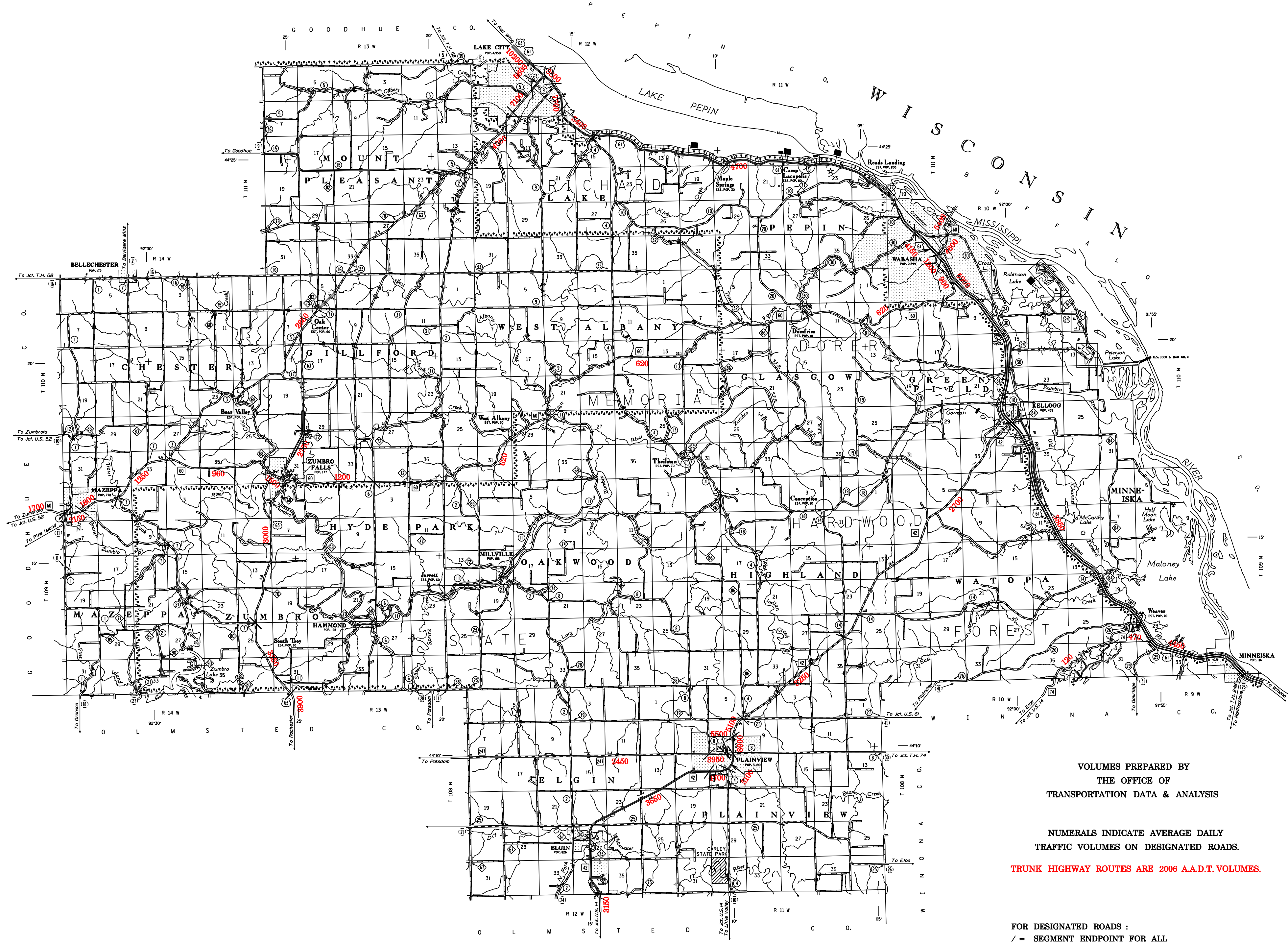
2006
BASIC DATA - 1977*

Projection: Minnesota Coordinate System
North Zone
Lambert Conformal Conic
North American Datum of 1983



LEGEND

| ROAD AND ROADWAY FEATURES | NAVIGATION | CONSERVATION | RECREATION | FARM AND DWELLING UNITS | INDUSTRIAL | PUBLIC SERVICE FACILITIES | STRUCTURES | CITY CENTERS | MISCELLANEOUS MAP FEATURES |
|---------------------------|-------------------------------|-------------------------|----------------------------|----------------------------|----------------------------------|-----------------------------|----------------|-------------------------------|-------------------------------|
| UNIMPROVED ROAD | SHIP LINES ON NATURAL STREAMS | FOREST RANGE STATION | SOLE COURSE OF COUNTY CLUB | FARM UNIT | FACILITY OF INDUSTRY PLANT | RAILROAD | POST OFFICE | STATE CAPITAL | COURT (OTHER THAN SUPREME) |
| PRAIRIE ROAD | SHIP LINES ON MADE LAKES | GUARD OR RANGER STATION | PUBLIC FIELD | SHEDS | FACTORY | RAILROAD CROSSING | FIRE STATION | COUNTY SEAT | COURT HOUSE |
| GRADED AND UNGRADED ROAD | SOIL-PER on LAKES | PORT WARDEN | BEACH | MANUFACTORY | INDUSTRIAL WASTE TREATMENT PLANT | RAILROAD TUNNEL | GRANARY | CITY CENTER | INCORPORATED CITY GENERALIZED |
| GRAVEL ROAD | SOIL-PER on LAKES (SHOALS) | BOAT LIFT | BOAT LIFT | PLANTATION (GROWING WOODS) | INDUSTRIAL WASTE TREATMENT PLANT | RAILROAD TUNNEL (UNDERPASS) | GRAIN ELEVATOR | INCORPORATED CITY GENERALIZED | UNINCORPORATED CITY |
| BLUESHIFT ROAD | SOIL-PER on LAKES (DUMPS) | BOAT LIFT | BOAT LIFT | PLANTATION (SHOALS) | INDUSTRIAL WASTE TREATMENT PLANT | RAILROAD TUNNEL (UNDERPASS) | GRANARY | INCORPORATED CITY GENERALIZED | UNINCORPORATED CITY |
| BLUESHIFT ROAD | SOIL-PER on LAKES (DUMPS) | BOAT LIFT | BOAT LIFT | PLANTATION (SHOALS) | INDUSTRIAL WASTE TREATMENT PLANT | RAILROAD TUNNEL (UNDERPASS) | GRANARY | INCORPORATED CITY GENERALIZED | UNINCORPORATED CITY |
| DISTRESS ROAD | SOIL-PER on LAKES (DUMPS) | BOAT LIFT | BOAT LIFT | PLANTATION (SHOALS) | INDUSTRIAL WASTE TREATMENT PLANT | RAILROAD TUNNEL (UNDERPASS) | GRANARY | INCORPORATED CITY GENERALIZED | UNINCORPORATED CITY |
| ROAD WITH LIMITED ACCESS | SOIL-PER on LAKES (DUMPS) | BOAT LIFT | BOAT LIFT | PLANTATION (SHOALS) | INDUSTRIAL WASTE TREATMENT PLANT | RAILROAD TUNNEL (UNDERPASS) | GRANARY | INCORPORATED CITY GENERALIZED | UNINCORPORATED CITY |
| ROAD WITH LIMITED ACCESS | SOIL-PER on LAKES (DUMPS) | BOAT LIFT | BOAT LIFT | PLANTATION (SHOALS) | INDUSTRIAL WASTE TREATMENT PLANT | RAILROAD TUNNEL (UNDERPASS) | GRANARY | INCORPORATED CITY GENERALIZED | UNINCORPORATED CITY |
| ROAD WITH LIMITED ACCESS | SOIL-PER on LAKES (DUMPS) | BOAT LIFT | BOAT LIFT | PLANTATION (SHOALS) | INDUSTRIAL WASTE TREATMENT PLANT | RAILROAD TUNNEL (UNDERPASS) | GRANARY | INCORPORATED CITY GENERALIZED | UNINCORPORATED CITY |
| ROAD WITH LIMITED ACCESS | SOIL-PER on LAKES (DUMPS) | BOAT LIFT | BOAT LIFT | PLANTATION (SHOALS) | INDUSTRIAL WASTE TREATMENT PLANT | RAILROAD TUNNEL (UNDERPASS) | GRANARY | INCORPORATED CITY GENERALIZED | UNINCORPORATED CITY |



VOLUMES PREPARED BY
THE OFFICE OF
TRANSPORTATION DATA & ANALYSIS

NUMERALS INDICATE AVERAGE DAILY
TRAFFIC VOLUMES ON DESIGNATED ROADS.
TRUNK HIGHWAY ROUTES ARE 2006 A.A.T. VOLUMES.

FOR DESIGNATED ROADS:
/ = SEGMENT ENDPOINT FOR ALL
ROADS INTERSECTED BY HATCH
(= SEGMENT ENDPOINT ONLY FOR
ROAD SEPARATED FROM INTERSECTING
ROAD BY ARC

*NOTE: ALL FEATURES EXCEPT TOWNSHIP BOUNDARIES AND
CULTURE ARE CURRENT AS OF JANUARY 1, 2006.
*NOTE: FOR DETAILS OF COUNTY STATE AID HIGHWAYS AND COUNTY
ROADS IN INCORPORATED PLACES, SEE MAPS OF MUNICIPALITIES.

