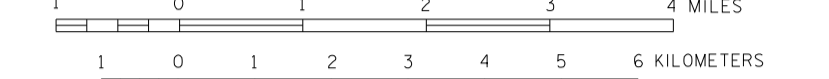


# LAKE COUNTY MINNESOTA


PREPARED BY THE  
**MINNESOTA DEPARTMENT OF TRANSPORTATION  
 OFFICE OF TRANSPORTATION DATA & ANALYSIS**  
 IN COOPERATION WITH  
**U.S. DEPARTMENT OF TRANSPORTATION  
 FEDERAL HIGHWAY ADMINISTRATION**

SCALE



**2008**  
 BASIC DATA - 1977\*

Projection: Minnesota Coordinate System  
 North Zone  
 Lambert Conformal Conic  
 North American Datum of 1983



### LEGEND

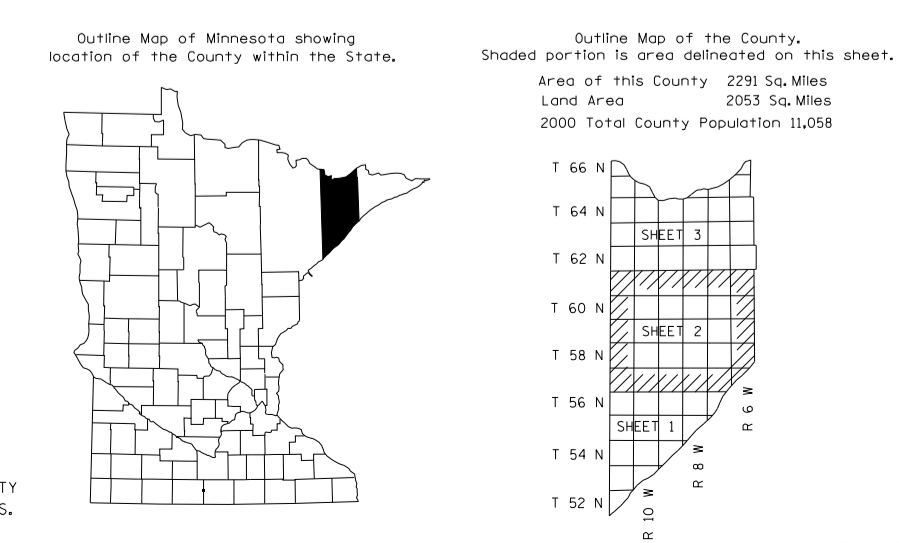
- | ROAD AND ROADWAY FEATURES | NAVIGATION  | CONSERVATION          | CREATION                     | FARM AND DWELLING UNITS           | INDUSTRIAL                  | COMMERCIAL                            | PUBLIC SERVICE FACILITIES | CITY CENTERS                      | MISCELLANEOUS MAP FEATURES           |
|---------------------------|---|-----------------------|------------------------------|-----------------------------------|-----------------------------|---------------------------------------|---------------------------|-----------------------------------|--------------------------------------|
| PROJECTED ROAD            | RAILROADS   | FOREST RANGER STATION | SWAMP COURSE OR COUNTRY CLUB | FARM UNIT                         | FACTORY OR INDUSTRIAL PLANT | STORE OR SMALL BUSINESS ESTABLISHMENT | FIRE STATION              | STATE CAPITAL                     | CHARITY OR OTHER WELFARE INSTITUTION |
| UNIMPROVED ROAD           | RAILROADS IN AUTHORITY (TRIP OR MORE TRAINS OF SEPARATELY OPERATED COMPANIES OR SEGMENTED ROUTES OF ANY)... | GAME OR TRAP STATION  | GOLF COURSE                  | BARRACKS OR QUARTERS FOR SOLDIERS | STORAGE TANKS, OIL OR GAS   | WATER                                 | PUBLIC LIBRARY            | CITY CENTER                       | CHURCH WITH CEMETERY ADJACENT        |
| GRAVEL OR GRAINED ROAD    | RAILROADS UNDER CONSTRUCTION  | HUNT PROPERTY         | ATHLETIC FIELD               | BARRACKS OR QUARTERS FOR STUDENTS | SEMI-DRAWN                  | RESTAURANT                            | PUBLIC SQUARE             | INCORPORATED CITY (GENERALIZED)   | MONUMENT (GENERAL)                   |
| SURFACE ROAD              | RAILROADS IN SERVICE  | GAME PRESERVE         | PISTON STATION               | INDIAN SERVICE ROAD               | STORAGE TANKS, OIL OR GAS   | HOTEL                                 | RADIOS STATION            | UNINCORPORATED CITY (GENERALIZED) | CHURCH (OTHER WELFARE INSTITUTIONS)  |
| GRAVEL OR GRAINED ROAD    | RAILROADS IN SERVICE  | STATE PARK            | PISTON STATION               | INDIAN SERVICE ROAD               | STORAGE TANKS, OIL OR GAS   | WATER                                 | RAILROAD STATION          | UNINCORPORATED CITY (GENERALIZED) | CHURCH (OTHER WELFARE INSTITUTIONS)  |
| GRAVEL OR GRAINED ROAD    | RAILROADS IN SERVICE  | STATE PARK            | PISTON STATION               | INDIAN SERVICE ROAD               | STORAGE TANKS, OIL OR GAS   | WATER                                 | RAILROAD STATION          | UNINCORPORATED CITY (GENERALIZED) | CHURCH (OTHER WELFARE INSTITUTIONS)  |

VOLUMES PREPARED BY THE OFFICE OF TRANSPORTATION DATA & ANALYSIS

**NUMERALS INDICATE AVERAGE DAILY TRAFFIC VOLUMES ON DESIGNATED ROADS.**

**TRUNK HIGHWAY ROUTES ARE 2008 A.A.D.T. VOLUMES**

**FOR DESIGNATED ROADS:  
 / = SEGMENT ENDPOINT FOR ALL ROADS INTERSECTED BY HATCH  
 ( = SEGMENT ENDPOINT ONLY FOR ROAD SEPARATED FROM INTERSECTING ROAD BY ARC**



Outline Map of Minnesota showing location of this County within the State.  
 Area of this County: 229.56 Miles  
 Land Area: 209.56 Miles  
 2008 Total County Population: 10,000

NOTE: ALL FEATURES EXCEPT TOWNSHIP ROADS AND CULTURE ARE CURRENT AS OF JANUARY 1, 2008.  
 NOTE: FOR DETAIL OF COUNTY STATE AID HIGHWAYS AND COUNTY ROADS IN INCORPORATED PLACES, SEE MAPS OF MUNICIPALITIES.

