2009 TH VOLUMES
GENERAL HIGHWAY MAP
PENNINGTON COUNTY
MINNESOTA

PREPARED BY THE
MINNESOTA DEPARTMENT OF TRANSPORTATION
OFFICE OF TRANSPORTATION DATA & ANALYSIS
IN COOPERATION WITH
U.S. DEPARTMENT OF TRANSPORTATION
FEDERAL HIGHWAY ADMINISTRATION

SCALE

1 0 1 2 3 4 MILES

1 0 1 2 3 4 5 6 KILOMETERS

2009
BASIC DATA - 1977*

Projections
Minnesota Coordinate System
North Zone
Lambert Conformal Conic

North American Datum
of 1983

N W E S

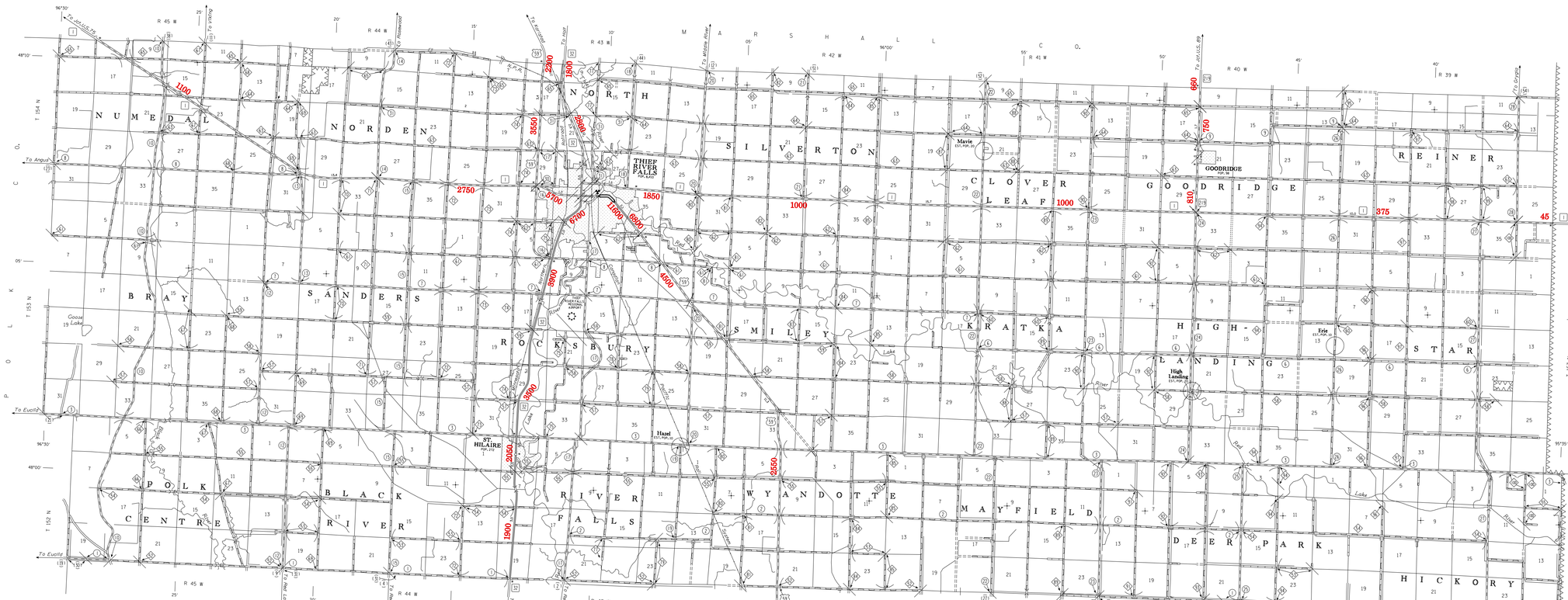

TRAFFIC VOLUMES ARE SUBJECT TO VARIABILITY AND CONSTRUCTION EFFECTS

FOR MORE INFO VISIT: http://www.dot.state.mn.us/traffic/data/html/aadt.html

VOLUMES PREPARED BY
THE OFFICE OF
TRANSPORTATION DATA & ANALYSIS

NUMERALS INDICATE AVERAGE DAILY
TRAFFIC VOLUMES ON DESIGNATED ROADS.

TRUNK HIGHWAY ROUTES ARE 2009 A.A.D.T. VOLUMES

FOR DESIGNATED ROADS :
/ = SEGMENT ENDPOINT FOR ALL
ROADS INTERSECTED BY HATCH
(= SEGMENT ENDPOINT ONLY FOR
ROAD SEPARATED FROM INTERSECTING
ROAD BY ARC

LEGEND

ROAD AND ROADWAY FEATURES
PROJECTED ROAD
PRIMITIVE ROAD
UNIMPROVED ROAD
GRADED AND DRAINED ROAD
SURFACE TYPE ROAD
DOUBLE OR SINGLE ROAD
BITUMINOUS ROAD
PAVED ROAD
DIVIDED ROAD
TRUNK HIGHWAY UNDER CONSTRUCTION
ROADS IN UNINCORPORATED COMPACTS, EXTENSIONS OF LOCAL ROADS INTO F.A.U. WITHIN MUNICIPALITIES AND FRONTAGE ROADS
POINTS BETWEEN WHICH DISTANCES ARE MEASURED INDICATED THUS 0 4.2 8
GRADE SEPARATION
FULL TRAFFIC INTERCHANGE
PARTIAL TRAFFIC INTERCHANGES INDICATING TRAFFIC MOVEMENT

ROAD SYSTEM DESIGNATIONS
INTERSTATE TRUNK HIGHWAY 35
U.S. NUMBERED TRUNK HIGHWAY 65
STATE NUMBERED TRUNK HIGHWAY 18
COUNTY STATE AID HIGHWAY 5
COUNTY ROAD 17
COUNTY STATE AID IN ADJOINING COUNTY 24
59
TERMINATION OF DESIGNATED ROUTE
INTERSTATE EXIT 207
GREAT RIVER ROAD
FEDERAL AID INTERSTATE SYSTEM F.A.I.
NATIONAL FOREST HIGHWAY N.F.H.
NATIONAL FOREST DEVELOPMENT N.F.D.
INDIAN SERVICE ROAD I.S.
STATE FOREST ROAD S.F.R.
STATE PARK ROAD S.P.R.

RAILROADS
RAILROAD (ANY NUMBER OF TRACKS) USED BY A SINGLE OPERATING COMPANY OR BY TRANS OF ANOTHER CARRIER UNDER TRACKAGE RIGHTS
RAILROADS IN JUXTAPOSITION (TWO OR MORE TRACKS OPERATED BY SEPARATE COMPANIES ON ADJACENT RIGHT OF WAY)
RAILROAD STATION
GRADE CROSSING
UNDERPASS HIGHWAY BELOW
OVERPASS HIGHWAY ABOVE

AIRWAYS
RUNWAY
MILITARY FIELD
COMMERCIAL OR MUNICIPAL FIELD
COMPLETE FACILITIES
LIMITED FACILITIES
LANDING AREA OR STRIP
SEAPLANE BASE
AIRWAY LIGHT BEACON (GENERAL)
RADIO RANGE STATION

STRUCTURES
General Symbols (over 20' span)
HIGHWAY BRIDGE
SMALL BRIDGES CLOSELY SPACED
DRAWBRIDGE
General Symbols (300' span and over)
GENERAL
DRAWBRIDGE
ARCH
TRUSS
THE WORD TOLL IS ADDED WHERE APPLICABLE
Other Structures
PEDESTRIAN BRIDGE
DAM WITH ROAD (LARGE SCALE)
DAM WITH ROAD (SMALL SCALE)
DAM WITHOUT ROAD (LARGE SCALE)
DAM WITHOUT ROAD (SMALL SCALE)
LEVEE OR DIKE
LEVEE OR DIKE (WITH ROAD)
MINOR STRUCTURES (5' TO 20' SPAN)
CONCRETE FORD OR DIP
FORD - ROAD ESTABLISHED

BOUNDARIES
NATIONAL OR STATE
COUNTY
CIVIL TOWNSHIP
CONGRESSIONAL TOWNSHIP (U.S. LAND)
CORPORATE LINE
SECTION LINE
CONGESTED AREA
NATIONAL OR STATE PARK
NATIONAL OR STATE FOREST
INDIAN RESERVATION
GAME REFUGE
STATE WILDLIFE MANAGEMENT AREA (STATE) OR WATERFOWL AREA (FEDERAL)
WILDLIFE MANAGEMENT AREA (STATE) OR WATERFOWL AREA (FEDERAL)
WATER LINE BETWEEN ADJOINING SHEETS OF THE SAME COUNTY

DRAINAGE
INTERMITTENT STREAM
NARROW STREAM
WIDE STREAMS
MARSH OR SWAMP LAND
DRAINAGE DITCH
LAKE OR POND

NAVIGATION
BARGE LINES ON NATURAL STREAMS
SHIP LINES ON INLAND LAKES
DOCK, PIER OR LANDING
NAVIGABLE STREAM
DAM WITH LOCK
LANDMARK LIGHT BEACON
LIGHTHOUSE

CONSERVATION
FOREST RANGER STATION
GUARD OR RANGER STATION
HOT PERMANENTLY OCCUPIED
FISH HATCHERY
GAME PRESERVE
OBSERVATION OR LOOKOUT TOWER
PROMINENT ELEVATION
SMALL PARK SP = STATE, CP = COUNTY, MP = MUNICIPAL, NP = NATIONAL
PUBLIC ACCESS POINT

RECREATION
GOLF COURSE OR COUNTRY CLUB
GUN CLUB
ATHLETIC FIELD
AMUSEMENT PARK
PICNIC GROUND
PLAYGROUND, BALLFIELD, ETC.
BATHING BEACH OR SWIMMING POOL
SCENIC SITE
CAMP SITE
CAMP OR LODGE

FARM AND DWELLING UNITS ... *
FARM UNIT
DWELLING (OTHER THAN FARM
BARRACKS OR DORMITORIES FOR STUDENTS, WORKERS, HIGHWAYS, ETC.
SEASONAL DWELLING
ROWS OR GROUPS OF DWELLINGS CLOSELY SPACED
NUMBER ADJACENT TO SYMBOL
DOT AND APRON ARE USED TO INDICATE LOCATION OF ANY CULTURAL FEATURE SHOWN OUT OF POSITION

INDUSTRIAL
FACTORY OR INDUSTRIAL PLANT
SAWMILL
STORAGE TANKS, OIL OR GAS
GRAIN ELEVATOR
BEET DUMP
CANNERY, PACKING, FEEDLOT
QUARRY
MILK DEPOT, CREAMERY OR CHEESE FACTORY
WAREHOUSE

COMMERCIAL
STORE OR SMALL BUSINESS ESTABLISHMENT
HOTEL
MOTEL
TOURIST COURT
DRIVE IN THEATRE
NURSERY
GREENHOUSE

PUBLIC SERVICE FACILITIES ... *
POST OFFICE
FIRE STATION
MUSEUM
PUBLIC LIBRARY
SCHOOL
U.S. CUSTOMS PORT OF ENTRY
RADIO STATION
GARBAGE DISPOSAL PLANT
NURSING HOME
HOSPITAL
TOWN HALL
CORRECTIONAL INSTITUTION

CITY CENTERS
STATE CAPITAL
COUNTY SEAT
CITY CENTER
INCORPORATED CITY GENERALIZED
UNINCORPORATED COMMUNITY

MISCELLANEOUS MAP FEATURES
CHURCH, OTHER RELIGIOUS INSTITUTIONS
CEMETERY
CHURCH WITH CEMETERY ADJACENT
FAIRGROUND, RACE COURSE, SPEEDWAY
MONUMENT (SMALL)
FORT, CAMP, OR MILITARY POST
GRAVEL PIT
SANITARY LANDFILL
AUTO JUNKYARD
SCRAP METAL JUNKYARD
HIGHWAY GARAGE
STATE PATROL SUBSTATION
DEPARTMENT OF TRANSPORTATION DISTRICT OFFICE
TOLL HOUSE, STATE PORT OF ENTRY OR INTERNATIONAL
VALVE HOUSE
NATURAL GAS, PETROLEUM PRODUCTS, CRUDE OIL, OR WATER
GAUGING OR PUMPING STATION
NATURAL GAS, PETROLEUM PRODUCTS, CRUDE OIL, OR WATER
PIPELINE, NATURAL GAS
PIPELINE, PETROLEUM PRODUCTS
PIPELINE, CRUDE OIL
PIPELINE, WATER
TRANSMISSION LINE (69kV OR OVER)
POWER PLANT
TRANSFORMER STATION
TRIANGULATION STATION
LOOKOUT TOWER AND TRIANGULATION STATION
LATITUDE AND LONGITUDE INTERSECTION
HISTORIC SITE: STATE OR NATIONAL OPEN TO THE PUBLIC

Outline Map of Minnesota showing location of the County within the State.

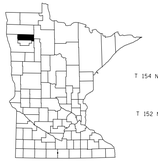

Outline Map of the County.

Area of this County 618 Sq.Miles
Land Area 618 Sq.Miles
2000 Total County Population 13,584

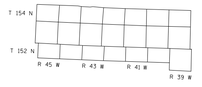

*NOTE: ALL FEATURES EXCEPT TOWNSHIP ROADS AND CULTURE ARE CURRENT AS OF JANUARY 1, 2009.

NOTE: FOR DETAIL OF COUNTY STATE AID HIGHWAYS AND COUNTY ROADS IN INCORPORATED PLACES, SEE MAPS OF MUNICIPALITIES.

SHEET 1 OF 1