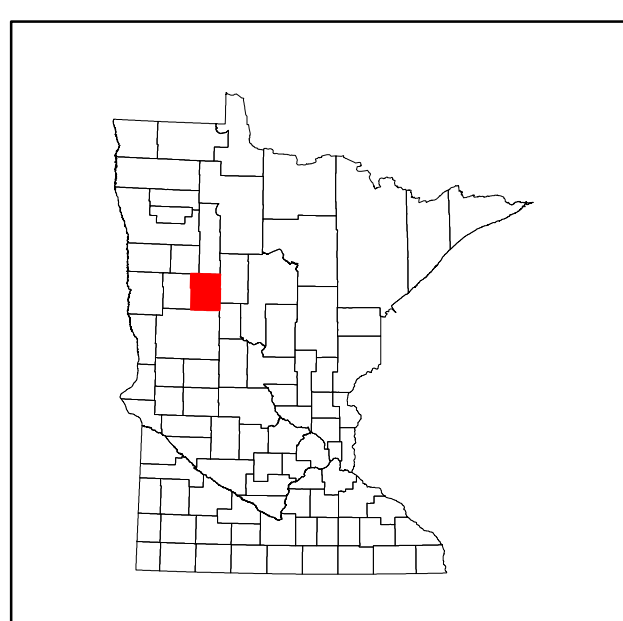
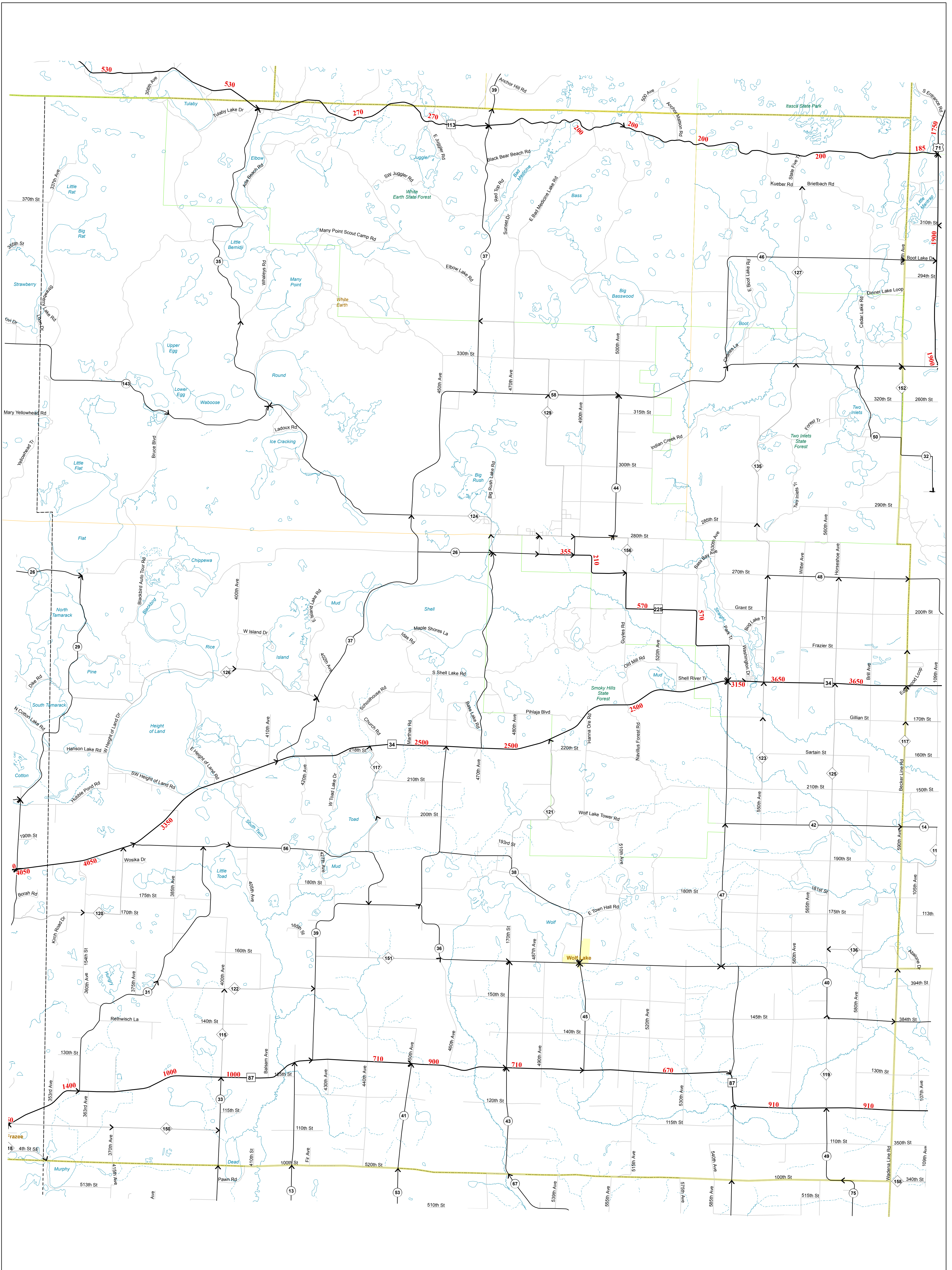
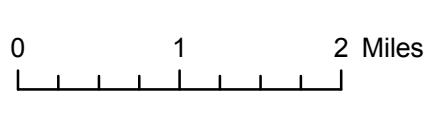


# 2010 TH Traffic Volumes Becker County - Sheet 2 of 2



Map Source:  
 Minnesota Department of Transportation  
 Office of Transportation Data and Analysis  
 Traffic Volume Program  
[http://www.dot.state.mn.us/traffic/data/html/volume\\_program.html](http://www.dot.state.mn.us/traffic/data/html/volume_program.html)



**MAP LEGEND**

- Trunk Highway AADT
- CSAH and County Road AADT
- MN State System AADT
- Interstate
- US Highway
- MN Highway
- CSAH
- MN State System
- County Road
- Other Roads
- Railroads
- Cities
- COUNTY SHEETS
- Lakes
- Rivers
- Perennial Streams
- Ditches
- National Forests
- National Parks
- Tribal Gov'ts
- State Forests
- State Parks

Numerals Indicate Average Annual Daily Traffic (AADT) Volumes on Designated Roads

Traffic Volumes are Subject to Variability and Construction Effects For More Info Visit:  
<http://www.dot.state.mn.us/traffic/data/html/aadt.html>

