

# 2016 Publication Traffic Volumes - Olmsted County



0 1 2 Mi.

Numerals Indicate Average Annual Daily Traffic (AADT) Volumes on Designated Roads

Traffic Volumes are Subject to Variability and Construction Effects  
For More Info Visit:  
<http://www.dot.state.mn.us/traffic/data/col-methods.html#pc>

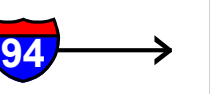
Minnesota Department of Transportation  
Office of Transportation Data and Analysis  
Traffic Volume Program  
<http://www.dot.state.mn.us/traffic/data/index.html>

## MAP LEGEND

AADT Year

- 2016 2014
- 2015 2013
- 2012 and older

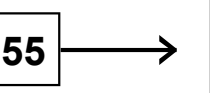
Interstate



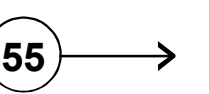
US Highway



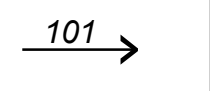
MN Highway



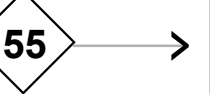
CSAH



MSAS



County Road



Other Roads

Railroads

Cities

COUNTIES

Lakes

Rivers

Perennial Streams

Ditches

National Forests

National Parks

Tribal Gov'ts

State Forests

State Parks

